

HIKING TOUR FROM CLIMBRONN TO TREETOP WALKS ALSACE

Intermediate level



Start : Climbach



Hiking trail starting from Climbach and the Climbronn Chapel towards the footbridge next to the Maginot Line's anti-tank ditch. Continue on to visit the Treetop walks Alsace and enjoy the exceptional panorama of the Northern Vosges and the Alsace plain.

		8,2 km
		2h30 min
		161 m
		161 m
	> >	

	<i>Climbach</i>
	<i>Park car of Climbronn</i>
	<i>10 Km - Wissembourg</i>



USEFUL INFORMATION

Carte IGN 3814



[GPX Track](#)

CONTACT


Office de Tourisme de l'Alsace Verte
03 88 80 89 70 - tourisme@alsace-verte.com



STEPS

Departure



From the car park, follow the marked trail  and head towards the ruins of Climbronn Chapel.



1 **Climbronn Chapel**



Stop in front of the ruins of the chapel and, facing the ruins, look down to your right. There is a picnic table available at the edge of the forest, as well as a wooden viewing platform where you can admire the view of the Northern Vosges and the village of Climbach.


2 **Stiefelsberg Pass**



After leaving the ruins of the chapel, continue through the forest, following the  markings as you climb towards the Stiefelsberg Pass. At the pass, turn right onto the path that continues with the  markings towards the Chemin des Cimes Alsace.

3 **Anti-tank ditch footbridge**



Coming from the Stiefelsberg Pass, follow the marked trail  and walk across the footbridge over one of the anti-tank ditches. The Hochwald Massif has several ditches, which were part of the Maginot Line. Take a look at the information panels on the historical heritage. Continue towards the Treetop Walks Alsace.

4 Treetop Walks Alsace





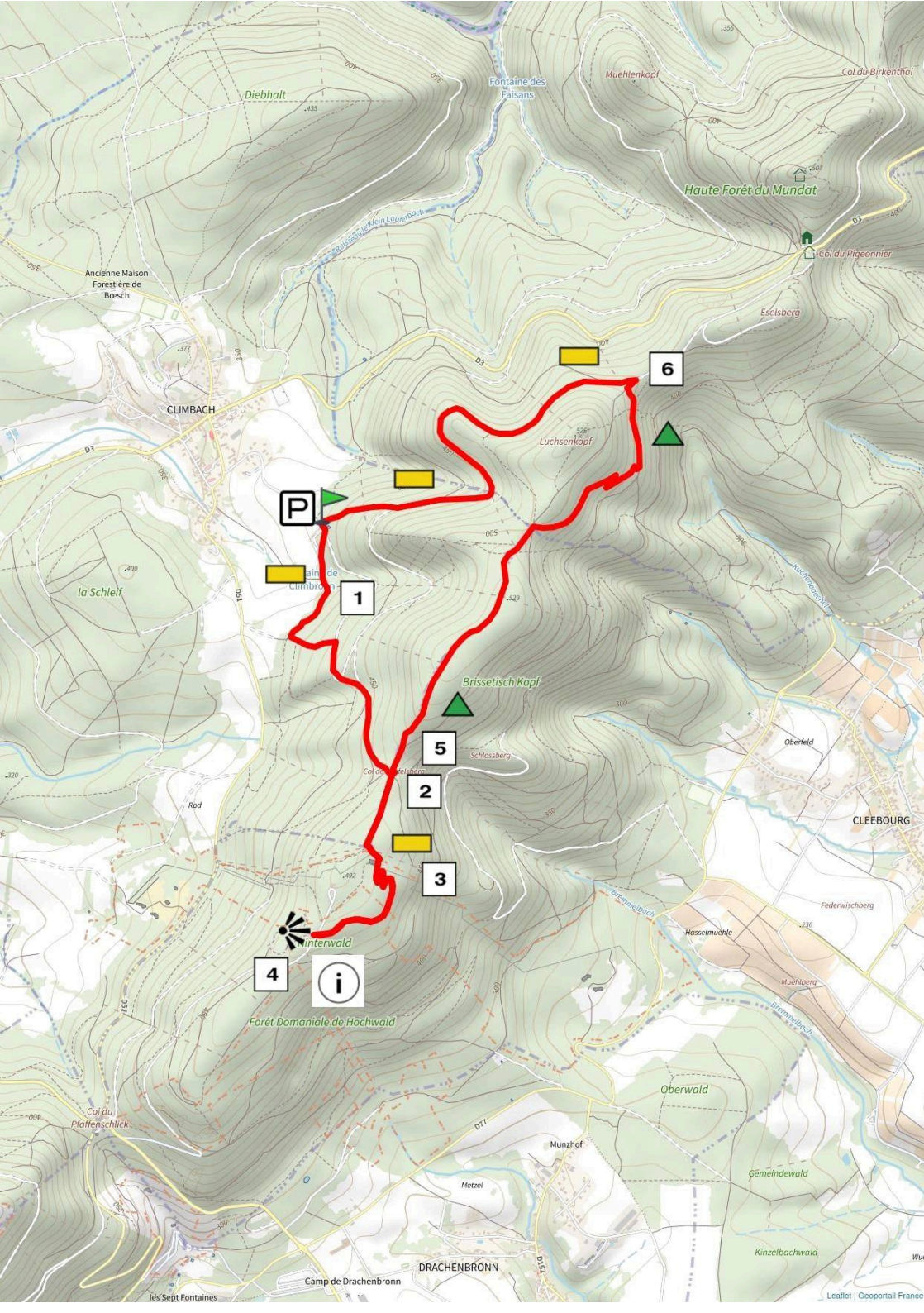
About 800 metres after passing the anti-tank ditch, you will arrive at the Treetop Walks Alsace. The wooden structure invites you to discover the forest from an unusual angle. Don't miss the climb up the panoramic tower, at the top of which a magnificent view of the Northern Vosges and the Alsace plain awaits you !

5 Return to Stiefelsberg Pass

Retrace your steps, crossing the footbridge again and then heading to Stiefelsberg Pass: continue straight ahead and follow the  markings towards Pigeonnier Pass.

6 Change in trail markings

Continue across the summit ridge of the Hochwald massif and pass Brissetischkopf and Luchsenkopf, following the  markings. Approximately 2.2 km after the Stiefelsberg Pass, turn left and follow the  signposted path until you return to the Climbronn car park



Diebhalt

Fontaine des Faisans

Muehlenkopf

Col du Birkenthal

Haute Forêt du Mundat

Col du Pigeonnier

Ancienne Maison
Forestière de
Bosch

CLIMBACH

la Schleif

P

1

Brissetisch Kopf

2

3

4

i

5

6

Luchsenkopf

Schlossberg

CLEEBOURG

Forêt Domaniale de Hochwald

Oberwald

Col du Pfaffenschlick

Munzhor

DRACHENBRONN