

# WALK AROUND SCHIRLENHOF








Easy level



Start : Schirlenhof




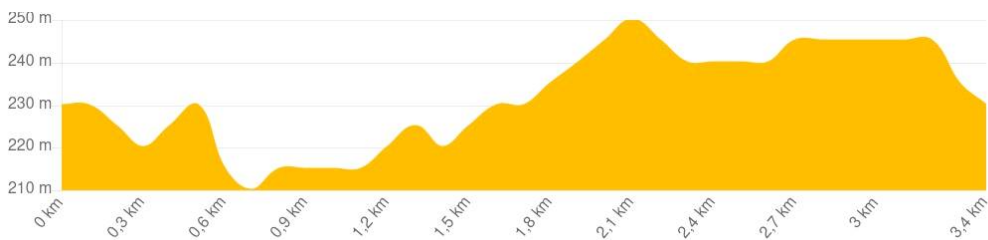
Walking loop starting from the Klein farm in Schirlenhof, marked with red triangles. A peaceful route through fields and forests, perfect for a nature outing.

 ..... 	3,5 km
	1h15
	40 m
	40 m
	
	

 Schirlenhof

**P** 5 Rue du Gibier

 4,3 Km - Gundershoffen



## USEFUL INFORMATION



[GPX Track](#)

## CONTACT

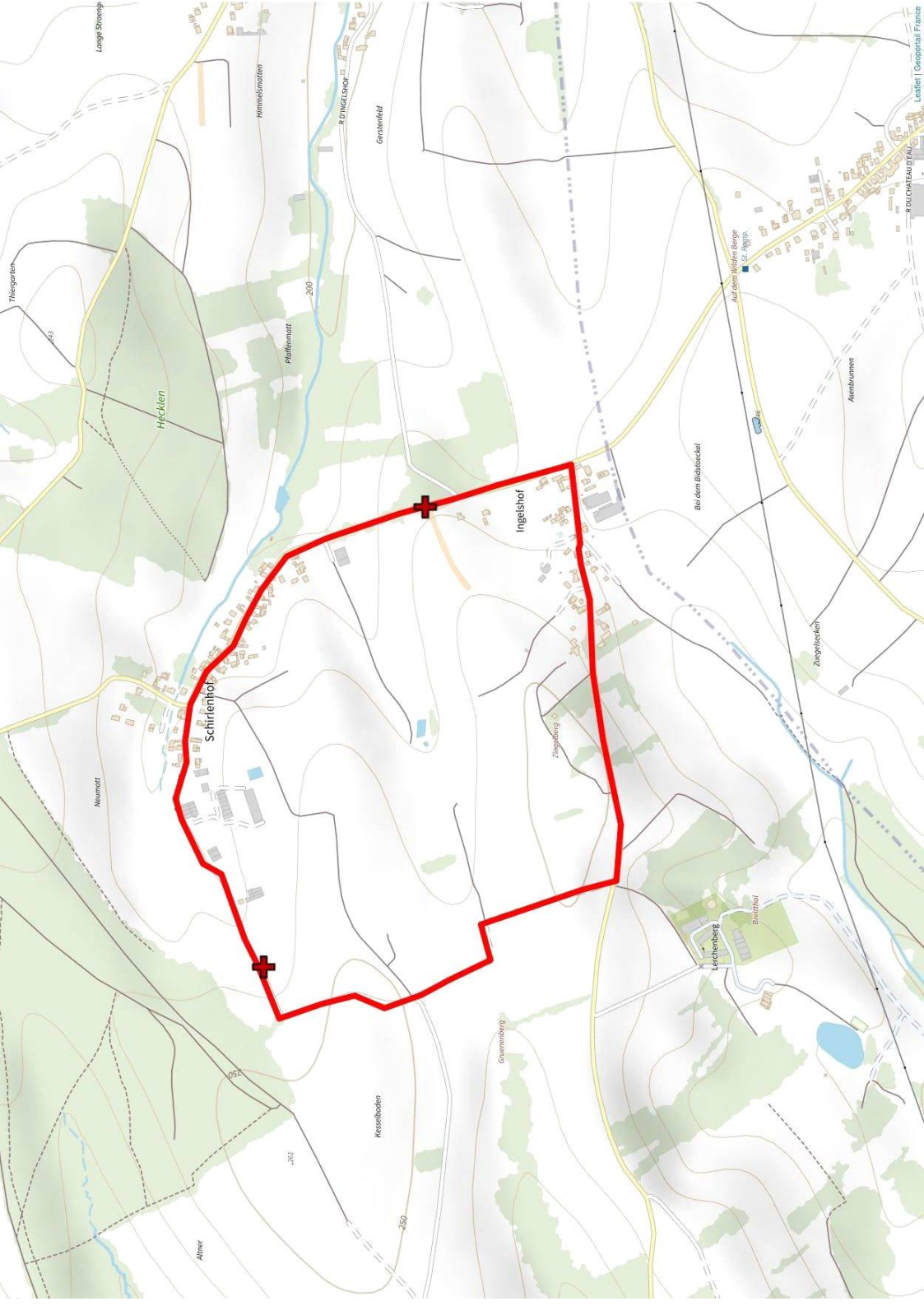
Office de Tourisme de l'Alsace Verte  
03 88 80 89 70 - [tourisme@alsace-verte.com](mailto:tourisme@alsace-verte.com)



## STEPS

### Departure Klein Farm in Schirlenhof

The Klein Farm is located at 5 Rue du Gibier in Schirlenhof. At the end of the street, turn left and follow the signs for Ingelshof (annex). Then continue towards Eberbach-Woerth (D49) to reach the main street in Schilersdorf.



Langs Strang

Hesgarten

Hecken

Plattenmat

Schriethof

Neumatt

Alber

Kesselboden

Grenenberg

Zugenberg

Lerchenberg

Auf dem Willern Bröge

St. Pippin

Ingelshof

Bei dem Bildstock

Zugelsbach

Asenbrunn

LEITEN | Geoportal Franconian Jura