

# HIKING TOUR FROM SURBOURG ABBEY TO KUTZENHAUSEN

Sportive level



Start : Surbourg



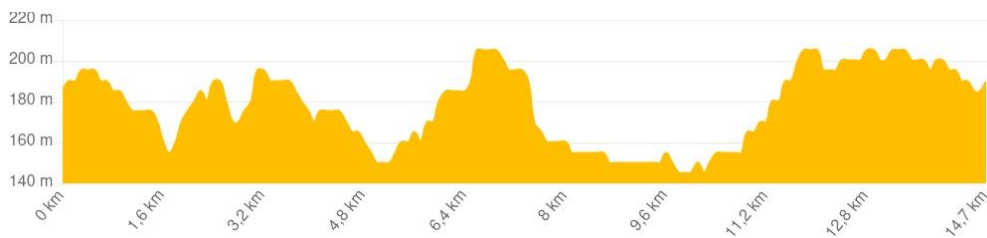
Set off to explore the Outre-Forêt region between the villages of Surbourg and Kutzenhausen, passing through Soultz-sous-Forêts. The route is dotted with remarkable sites such as the Abbey Church of Saint-Arbogast in Surbourg, the Maison Rurale de l'Outre-Forêt in Kutzenhausen and the historical heritage of the town of Soultz-sous-Forêts.

	.....	14,6 km
		4h
		173 m
		173 m
		>  >  >

Church Saint-Arbogast Surbourg

Place de l'Eglise

1,7 Km - Railway station Surbourg



## USEFUL INFORMATION

Carte IGN 3814



[GPX Track](#)

## CONTACT

Office de Tourisme de l'Alsace Verte  
03 88 80 89 70 - [tourisme@alsace-verte.com](mailto:tourisme@alsace-verte.com)



## STEPS



### Departure from Surbourg Abbey Church



In front of the abbey church on the square by the car park, walk up rue de l'Eglise, then turn left onto rue du Maréchal Leclerc and continue towards Hoelschloch.


### 1 Crossroads towards Hoelschloch





At the end of rue du Maréchal Leclerc, turn right onto rue des Thermes and continue towards Hoelschloch.

### 2 Leave Hoelschloch heading towards Kutzenhausen




On leaving Hoelschloch, turn right after the last house and follow the path marked with .

### 3 Change of signposting

After 1.7 km along the signposted path , turn right towards Kutzenhausen and follow the signposted path .


#### 4 Kutzenhausen





Enter the village via Rue des Champs, then Rue de Feldbach, then Route de Woerth, and turn right onto Rue du Stade. Walk past the community hall and enter the car park between the hall and the football pitch. Continue along Rue de l'Abbé Knauer, then turn left onto Rue de l'Église, following the  sign. Pass in front of the Maison Rurale de l'Outre-Forêt. You can visit the museum dedicated to the local rural heritage.

#### 5 Leaving the village of Kutzenhausen



After passing the Maison Rurale de l'Outre-Forêt, turn left onto rue des Acacias and continue along the path marked . The path continues along the edge of the forest and then enters the forest, heading towards Sultz-sous-Forêts.

#### 6 Stage in the forest

About 1.2 km after leaving the village of Kutzenhausen, pay attention to the change in signage on the path: switch from  signage to  signage. Continue towards Sultz-sous-Forêts.

#### 7 Arrival in Sultz-sous-Forêts



In the town, follow rue de Lobsann then rue des Barons de Fleckenstein. Then turn right and follow rue de la Bergerie (see photo).


## 8 Town centre



Walk past the old synagogue, then continue along rue de la Saline, then rue de la Gare and walk past the railway station. See the tourist information board for more information about the Alsace Verte region.


## 9 Town centre exit



After the railway station, turn right onto Rue de Seltz, then continue for a few dozen metres before turning onto Rue de l'Abbé Fischer (see photo). Continue for 3.8 km to Surbourg, following the  signposts, which also mark the Way of St James.

## 10 Arrival in Surbourg



Take the road towards Surbourg and continue towards the entrance to the village (see photo), following the  signs.

## 11 Surbourg village centre and return to starting point



Enter the village via rue du Docteur Deutsch, then turn onto rue du Maréchal Leclerc at the crossroads (see photo). Continue along this street and turn left onto rue de l'Eglise to return to the starting point of the walk.

