

# HIKING TOUR BETWEEN WALBOURG, BIBLISHEIM SURBOURG AND BETSCHDORF

Expert level



Start : Walbourg



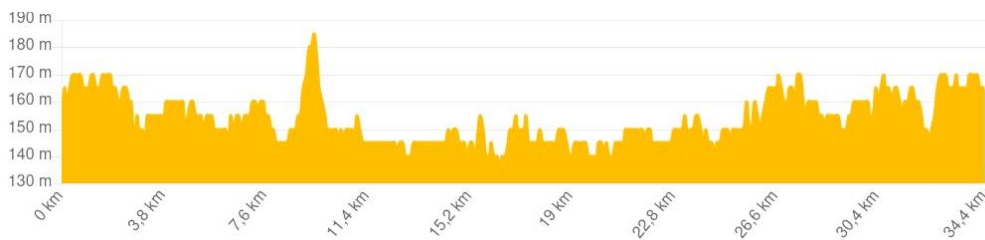
This walking route, starting from Walbourg station, offers a beautiful, 34-kilometre loop, ideal for a weekend combining nature and heritage. The route passes through the villages of Biblisheim and Surbourg, then continues towards Betschdorf and takes you through the Haguenau Forest, which has been awarded the "Forêt d'Exception®" label.

	.....	34,4 km
		1,5 days / 1 night
		60 m
		60 m
		>  >  > >  >  > 

*Railway station Walbourg*

**P** *Railway station Walbourg*

- *Walbourg*



## USEFUL INFORMATION

Carte IGN 3814



[GPX Track](#)

## CONTACT

Office de Tourisme de l'Alsace Verte  
03 88 80 89 70 - [tourisme@alsace-verte.com](mailto:tourisme@alsace-verte.com)



## STEPS



### Departure from the railway station



From Walbourg station, head straight ahead and follow the small road towards Walbourg (see photo).

1

### Walbourg Abbey Church and Historical Museum




In the village, visit Walbourg Abbey Church and, depending on opening hours, the Walbourg Memorial Museum 1870-1945. Collection of over 400 objects relating to the history of the region. Sensory museum. The Way of St James, which passes through the village.

2

### Crossing from Walbourg to Biblisheim




After visiting the history museum, head to Grand Rue and then, at the crossroads, turn opposite onto Rue de Biblisheim. Outside of the village, you can visit the Jardin de Pia et Alain during the season, a remarkable garden that is part of the Parcs et Jardins d'Alsace association. Continue along the path towards Biblisheim, following the signs  Continue along the path towards Biblisheim.


3

### Crossing the village of Biblisheim



In the village of Biblisheim, follow the road to Walbourg, then turn onto Rue de l'Église. Next, follow the path marked  .

#### 4 Forest path after the village of Biblisheim

Follow the  sign after leaving the village of Biblisheim and continue in the direction of Surbourg.

#### 5 Arrival in Surbourg



Leave the forest and head into the village of Surbourg, then follow the yellow arrow shown in the photo.

#### 6 Surbourg village centre



Head to the village centre and walk past the old Saint-Arbogast collegiate church, located on Place de l'Église. Go inside and admire the interior architecture. The building dates back to the 10th century and is located on the Alsace Romanesque Route. Continue on your way, returning via Rue du Général de Gaulle.



#### 7 Leaving Surbourg via the cycle path



From Surbourg Abbey, take Rue de l'Église, then Rue Saint-Arbogast, and continue along Rue du Général de Gaulle. As you approach the southern edge of the village, turn left onto Rue du Stade towards the village hall and continue along the cycle path towards Betschdorf for 4.5 km.




8 **Betschdorf**   



Arrive in Betschdorf via the cycle path. You can explore the village and admire its remarkable architectural heritage, as well as visit the potters to see their craftsmanship and the Pottery Museum. Retrace your steps, leave the cycle path and head south towards the Haguenau Forest. Follow the markings  and .




9 **Change in signposting** 



About 3 km after entering the forest, turn right and follow the signposting , then  and  until you reach the car park at the Noël crossroads.


10 **Change in forest signposting**  



Change the route markers and follow the  then the  for 7 km until the next change of route markers and the junction with the cycle path leading to Walbourg. In the meantime, carefully cross the main road linking Haguenau to Surbourg and follow the .

11 **Exit the forest and change route**  



At the junction with the cycle path towards Walbourg, turn right onto the cycle path and follow the  to Walbourg.

**12 Return to Walbourg station**



After passing through the village of Walbourg from the south, continue along Rue de l'Eglise, then turn right onto Grand Rue and leave the village towards the station. Continue along the cycle path, then turn left towards the station. End of the route.

