

HIKING TOUR FROM SOULTZ-SOUS-FORÊTS TO THE WHITE VILLAGES



Intermediate level



Start : Soultz sous Forêts



Walking tour starting from Soultz-sous-Forêts and heading towards the remarkable white villages. A varied route between small towns and characterful villages with half-timbered houses.

	16,4 km
		4h30
		120 m
		120 m
		> >

Railwaystation Soultz-sous-Forêts

Railwaystation Soultz-sous-Forêts

- *Soultz-sous-Forêts*



USEFUL INFORMATION

Carte IGN 3814



[GPX Track](#)

CONTACT

Office de Tourisme de l'Alsace Verte
03 88 80 89 70 - tourisme@alsace-verte.com




STEPS



Departure from Sultz-sous-Forêts station



From the railway station, go to the rear of the Match supermarket car park and pass the information terminal with the GR531 departure point. Follow the marked trail  to Rue des Barons de Fleckenstein.

1

Supermarket car park




At the back of the car park, find the information terminal and head towards the Protestant church.

2

Rue des Barons de Fleckenstein



Arrived at Rue des Barons de Fleckenstein. Follow the signs . At the intersection of Rue du Château and Rue des Barons de Fleckenstein, turn right (see photo).

3


Sultz-sous-Forêts town center crossroads



At the end of Rue des Barons de Fleckenstein, turn left at the traffic lights onto Rue du Docteur Michel Deutsch. Continue towards the town cemetery.


4 Leave the town in front of the cemetery



Continue along Rue du Docteur Michel Deutsch and cross the road at the town cemetery. Follow the marked path  and continue towards the village of Hermerswiller.

5 Crossroads in the fields



After walking along the cemetery for 500 metres, following the  markings, turn right towards the village of Hermerswiller. Please note that the markings stop shortly after the crossroads.


6 Crossing the village of Hermerswiller





Once you reach the village, follow Rue du Verger d'Hermerswiller, then Rue du Moulin, and leave the village. Continue towards the village of Schoenenbourg.

7 Crossroads between Hermerswiller and Schoenenbourg



After leaving the village of Hermerswiller, continue along the mill path towards the village of Schoenenbourg. At the crossroads (see photo), turn right and follow the small road marked .


8 Change of signposting

Always follow the signposted path  until you reach the junction with the signposted path  between Schoenenbourg and the village of Hunsbach. Continue on your way to the village of Hunsbach.

9 Village of Hunsbach




OTi de l'Alsace Verte

Pass through this remarkable village, listed as one of the most beautiful villages in France and voted France's favourite village in 2020. The village boasts remarkable uniform architecture. Continue towards Hoffen by following the marked path 

10 Crossroads between Hunsbach and Hoffen



Google Maps

After leaving Hunsbach, continue across the field following the marked path  and at the crossroads with the road, turn right and follow the small road towards Hoffen (see photo). Pass under a bridge after the crossroads.

11 Village of Hoffen



OTi de l'Alsace Verte

Crossing the village of Hoffen, remarkable for the beauty of its traditional architecture and its lime tree standing proudly in the center of the village. Please note: there are no more signposts after passing the cemetery.

12 Leaving Hoffen



On leaving the village of Hoffen, turn right and follow an unmarked path towards the village of Hohwiller (see photo). Continue across the field for about 2.5 km.

13 Crossing the village of Hohwiller



After crossing the fields for 2.5 km, you will arrive in the village of Hohwiller and pass in front of the Au Boeuf restaurant. At the intersection, turn right and cross the village, then continue towards Soultz-sous-Forêts.

14 Leaving Hohwiller and returning to Soultz-sous-Forêts

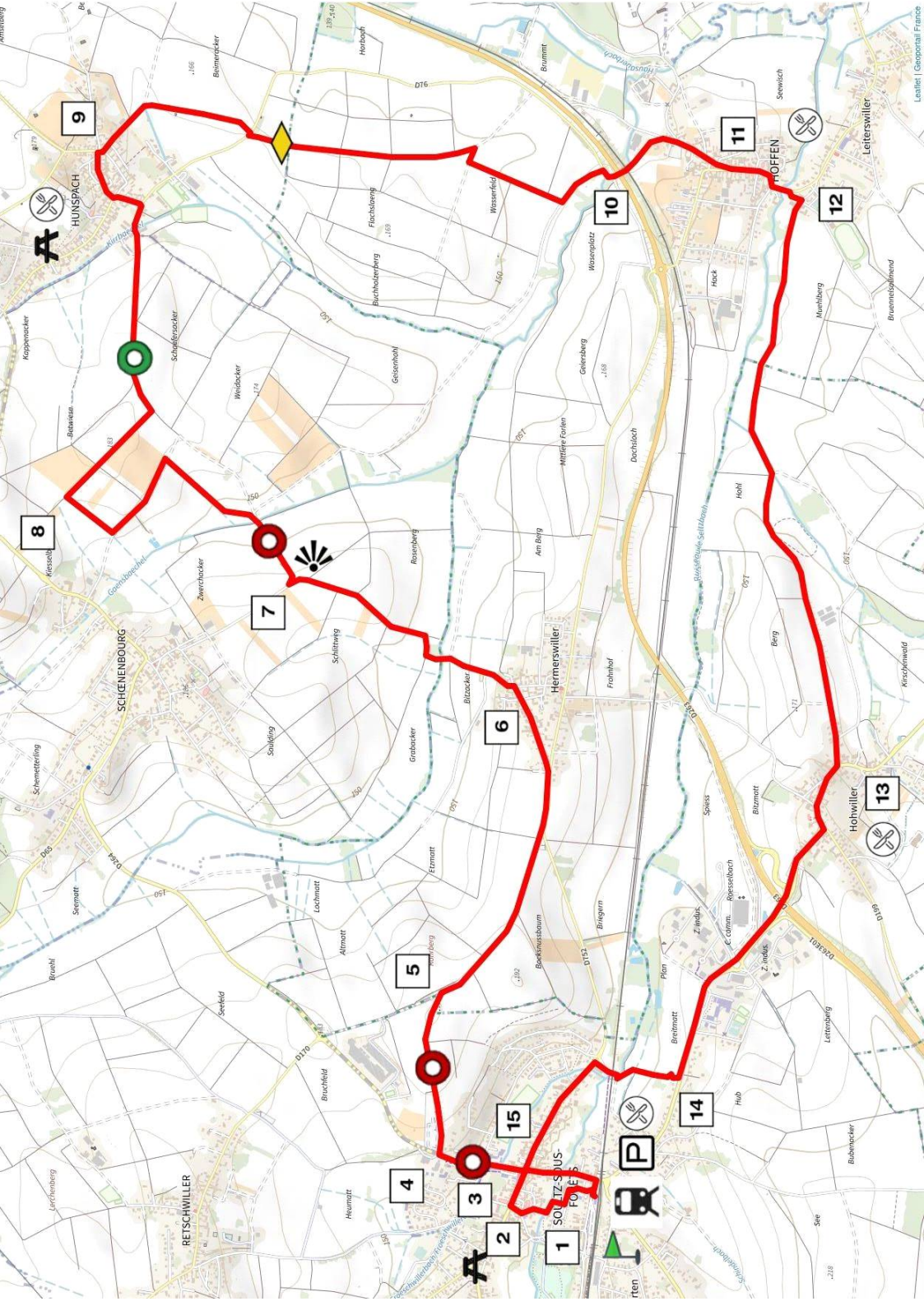


After crossing the village's main street and admiring the beautiful half-timbered houses, continue towards Soultz-sous-Forêts and follow the cycle path. Pass the shopping area and the large roundabout, then continue along Rue de Seltz until you reach the next crossroads (see photo).

15 Arrival in the centre of Soultz-sous-Forêts



Leave Rue de Seltz and take the winding cycle path to the next roundabout. At the roundabout, take the third exit onto Rue du Frohnacker, then at the large crossroads with traffic lights, turn left onto Rue du Docteur Michel Deutsch and continue to the starting point at the railway station.



9

11

12

8

7

6

5

13

4

15

14

2

1

3