

# HIKING TOUR BETWEEN SEEBACH AND SCHLEITHAL



Intermediate level



Start : Seebach



Walking route between two typical villages in Alsace Verte. Departure from the charming half-timbered village of Seebach, then on towards Schleithal, the longest village street in Alsace !

		16,6 km
		4h
		102 m
		102 m
	>  >	

*Seebach*

*Rue Louis Kamm*

*4,4 Km - Riedseltz*



## USEFUL INFORMATION

Carte IGN 3914



[GPX Track](#)

## CONTACT

Office de Tourisme de l'Alsace Verte  
03 88 80 89 70 - [tourisme@alsace-verte.com](mailto:tourisme@alsace-verte.com)



## STEPS


### Seebach



From the town hall square, head towards rue des Eglises until you reach Saint-Martin Church.




### **1** Rue des Romains



After Saint-Martin Church, turn left onto rue des Romains. Cross the D734 and continue towards Schleithal, following the signs .


### **2** Schleithal



In Schleithal, at the first houses, turn left and follow the marked trail . At the beginning of rue des Champs, turn right to enter the village. Cross rue Principale and follow  to the left until you reach rue de la Forêt. At the end of the street, continue left along the marked path .

### **3** Wissembourg Forest



In the forest, when you come to , leave the marked trail and follow the path on the left to reach the RD 244, which you will cross to follow the cycle path.

4 **Geitershof**



Passing by Geitershof, continue along the cycle path to return to Seebach.

