

HIKING TOUR FROM OBERBRONN TO FROHRET FOREST

Easy level



Start : Oberbronn



Discover the old wine-growing village of Oberbronn, starting in the heart of the village with its beautiful half-timbered houses, then descend to the Frohret forest. Return via the campsite and then back to the village centre. A varied route awaits you, with a typical village centre, a pleasant forest and beautiful views of the foothills of the Northern Vosges.

	7,3 km
		3h
		156 m
		156 m

Townhall of Oberbronn

Place du couvent car park

2,7 Km - Niederbronn-les-Bains Train station



USEFUL INFORMATION

Carte IGN 3714



[GPX Track](#)

CONTACT

Office de Tourisme de l'Alsace Verte
03 88 80 89 70 - tourisme@alsace-verte.com



STEPS

1 Start



Opposite the town hall on rue Principale, continue right along this street for 250 metres before taking the small passageway on the right that leads down to the car park opposite the convent. Cross the car park, turning left and then taking the first right to go down rue des Remparts.

2 Straßenübergang in Richtung Frohret-Wald



Continue straight ahead towards the forest for approximately 1.5 km. At the crossroads at 950 m, turn right and cross over the Lauterbaechel stream, then follow the signposted forest road opposite to cross the Frohret forest.



3 Crossroads in the forest



After approximately 750 metres, you will reach a crossroads in the middle of the forest. Turn right onto the other forest road and continue for 1.65 kilometres until you reach the back of the Oberbronn campsite (this road is not signposted).



4 Arrival at the back of the Oberbronn campsite



To bypass the campsite, turn left onto the marked forest path  and, when you leave the forest, turn right onto rue du Frohet, marked , which runs alongside the campsite.



5 Crossroads of rue du Frohret and route départementale



When you reach the D28, follow  to the left and carefully follow the district road towards Oberbronn-Sud and Zinswiller for 200 metres before crossing and turning right. Follow the small signposted road . You will pass the equestrian centre on your left.




6 Return to Oberbronn



You will arrive at the GR531 . Turn right and follow the signs  towards Oberbronn.

7 Entrance to Oberbronn

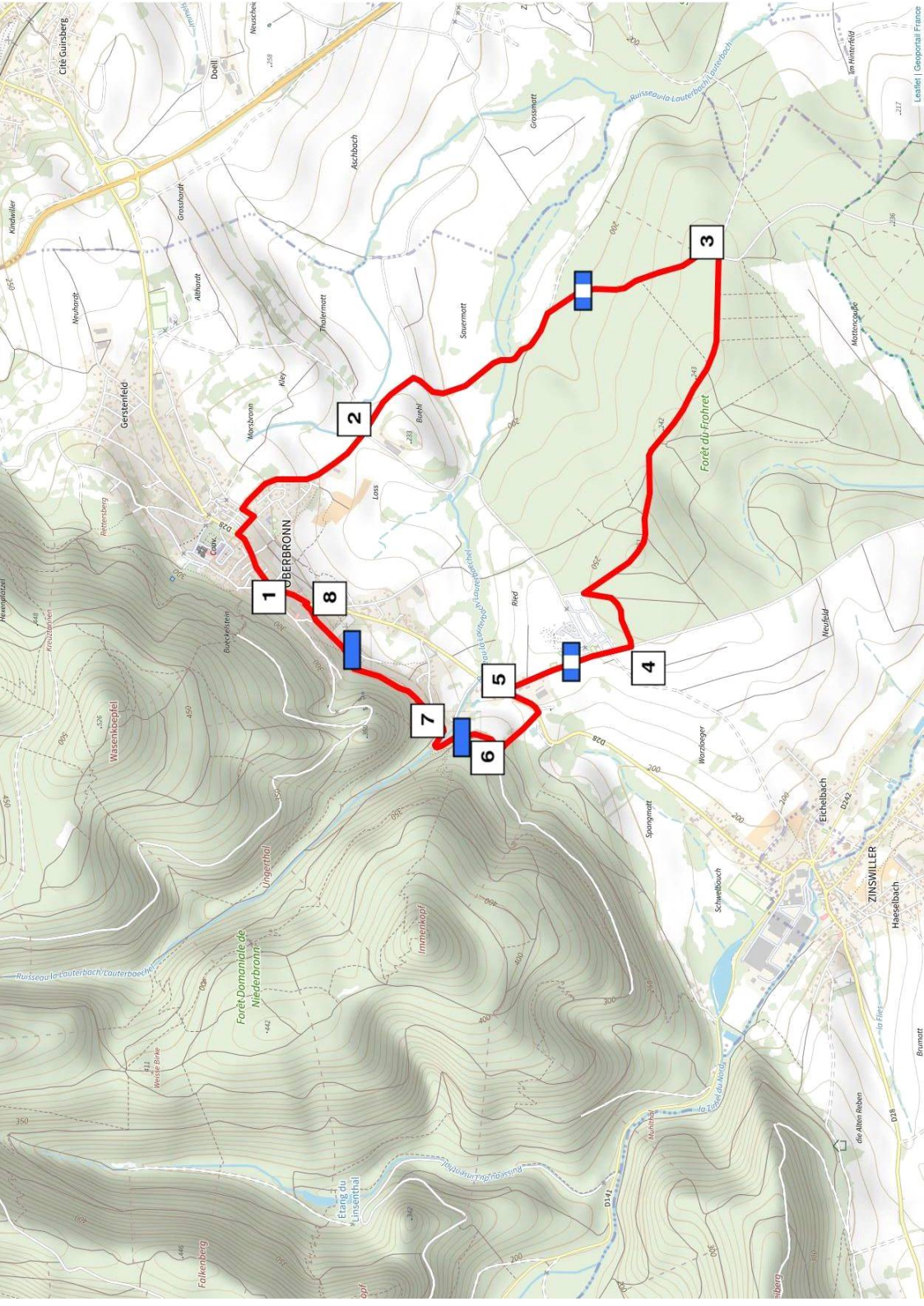


At the bend, 1.1 km from the finish line, you will arrive above the houses of the village of Oberbronn and join the . Take the uphill section of rue des Fontaines, following the  +  markings.

8 Intersection of rue des Eglises and rue de Zinswiller



Continuing along rue des Fontaines, go straight on into rue des Eglises. At the next junction, turn left onto rue Principale towards the town hall to return to your starting point.



1

2

3

8

5

4

7

6