

WALKING PATH BETWEEN HUNSPACH AND FORT OF SCHOENENBOURG

Easy level



Start : Hunsbach



Discover the village of Hunsbach, voted France's favourite village in 2020. Let yourself be charmed by the village's typical architecture, with its white half-timbered houses. Continue on to the Schoenenbourg Fort to discover the Maginot Line. A visit to the depths of the site is not to be missed ! A 9.5 km tour combining typical northern Alsatian architecture and history.



9,2 km



2h30 min



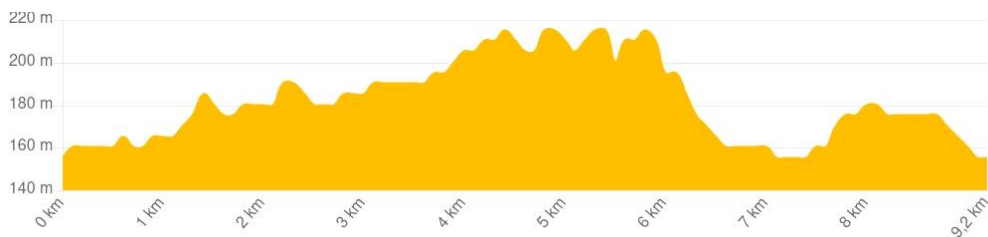
Tourist Office Alsace Verte at Hunsbach



Parking salle polyvalente



6 Km - Soultz-sous-Forêts



USEFUL INFORMATION

Carte IGN Haguenau-Lembach



[GPX Track](#)

CONTACT


Office de Tourisme de l'Alsace Verte
03 88 80 89 70 - tourisme@alsace-verte.com



STEPS


Departure from Hunsbach village centre



From the Hunsbach tourist information office, turn left into the rue Principale. At the junction with the Route de Hoffen, turn right and continue along the Rue Principale. You will pass the village bakery. Follow the  signs. Discover France's favourite village 2020 with its half-timbered houses. A map of the village is available from the tourist information office.



1 **Crossing the village of Hunsbach - rue Principale**



Go down Rue Principale and follow the signs . On your right, opposite the bakery, you will find a picnic area below the church. Turn right into Rue Principale. At the end of the road, cross straight over and follow the river on your left (see photo).

2 **Hunsbach village exit**



On leaving the village, continue along the stream towards the hamlet of Oberhof. Follow the signs  until you cross the D264 road. At the junction of the track and the road, continue straight ahead towards the hamlet (see photo) and follow the new signs .

3 **Through the hamlet of Oberhof**



In the hamlet, don't miss a stop at the 'Ma petite ferme d'antan' educational farm. Visits to the farm in season, from May. Follow the yellow lozenge markers towards the Fort de Schoenenbourg.


4 Parking east - Fort de Schoenenbourg



You arrive at the Fort's east car park. Enjoy the panoramic view over northern Alsace and the piedmont of the Vosges du Nord. Discover blocks 1 to 6 on the surface. General information panel on the Schoenenbourg Fort. Picnic table on site. Follow the yellow ring to the entrance of the Schoenenbourg Fort.


5 The Schoenenbourg Fort



Arrive at the Schoenenbourg Fort at the men's entrance. Visit the heart of the fort. Descend 30 metres underground and explore the 3 km of galleries on your own. You'll learn all about the Fort, its history and the Maginot Line ! Plan on a 2-hour visit. Return to the surface and head towards the village of Schoenenbourg, following  signs.



6 Crossroads between Schoenenbourg village and D 264



On leaving the forest, follow  signs. When you reach Rue des Prés, drive along it until you reach the junction with Départementale 264 (see photo). Cross the road and follow the pavement opposite to the left for about 30 metres until you reach Rue des Aulnes.

7 D 264 junction with rue des Aulnes




Follow the road and turn right into rue des Aulnes. In the street and at the next crossroads, turn left along the path, following  signs and then the  signs.

8

Back to the village of Hunsbach



Follow the  signs into the village via rue de Hoffen. At the junction with the D76, turn left towards the centre of the village (see photo). Walk slightly up Rue Principale to the right and then back to the starting point at the Hunsbach tourist information office.

