


# HIKING TOUR BETWEEN THE CASTLES AND THE WENGELSBACH



Sportive level



Start : Niedersteinbach



A tour of the Steinbach valley on the road from castle to castle, passing by the remarkable rocks, where two picturesque villages full of charm are revealed.

		18,3 km
		6h
		658 m
		648 m
	>  >  >	
	>  >	

Niedersteinbach

**P** Parking restaurant Cheval Blanc at Niedersteinbach

18 Km - Niederbronn-les-Bains



## USEFUL INFORMATION

Carte IGN 3814 ET



[GPX Track](#)

## CONTACT

Office de Tourisme de l'Alsace Verte  
03 88 80 89 70 - [tourisme@alsace-verte.com](mailto:tourisme@alsace-verte.com)



## STEPS

### **Thank you for following these guidelines**

Please remain vigilant during your walk. Some sections of the route may be temporarily closed during the breeding season to protect local wildlife. Quiet zones may also be designated to minimise disturbance and protect species. And access to certain castles may be prohibited for safety reasons.

### **1** **Niedersteinbach**

Start at the gate opposite the Cheval Blanc in Niedersteinbach. After 50 m in the direction of Obersteinbach, follow the path marked with a red cross. First car park

### **2** **Parking rocher des Bohémiens**

Turn right towards rocher des Bohémiens.

### **3** **Rocher des Bohémiens**

Follow the red rectangle to reach a col. Turn left and follow the path marked with a red triangle. Go past the Lindelsberg.

**4 Lindelsberg** ▲

Crossing Wengelsbach

**5 Wengelsbach**

At the end of the village, turn left. Take the red-cross marked path past the restaurant to the Klingelfels car park.

**6 Klingelfels**

Turn right and take the red disc to reach the Col du Maimont.

**7 Col du Maimont**

Turn left along the red-white-red rectangular path to Wasigenstein.

**8 Wasigenstein**

Walk down following the red diamond. At the crossroads with the yellow ring, turn right and continue along the yellow ring as far as the Wachtfels.

**9 Wachtfels**

Follow the yellow ring to the "petit Arnsbourg"




**10 Petit Arnsbourg** 

Continue down to the village of Obersteinbach.


**11 Obersteinbach** 

Cross the D3 to the junction with rue Rohrmatt. Continue as far as the crossroads. Turn left along the D53 for about 50 m. Turn left into the forest, following the Acter signs. Follow these signs to the Çabelfels.


**12 Steinbach Farm**

On leaving Obersteinbach, take Rue de Rohrmatt and walk past Steinbach Farm, following the signposts  and . Goat's milk products are available for purchase. Continue to the junction with the road towards Niederbronn-les-Bains, cross the road carefully and follow the  signposting to the Col du Langthal.


**13 Langthal Pass**  

At the pass, cross the road carefully and continue straight ahead along the signposted path  towards Wittschloessel Pass.

**14 Wittschloessel Pass**  

At the Wittschloessel Pass, turn right and join the path leading down towards Obersteinbach, then follow the . Enter the village via Glockengrube Street and walk past the wooden hut.

**15 Obersteinbach wooden shelter**  

At the crossroads in the village, in front of the wooden shelter, turn right and head towards the village of Niedersteinbach, following the signposting .

