

HEIMBACH SPRING HIKING TOUR

Intermediate level



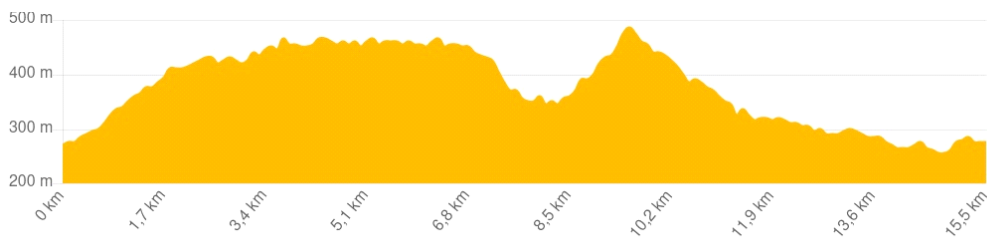
Start : Wingen



		15,5 km
		4h30
		371 m

During this 15 km hike, discover the mysterious heritage steeped in history around Kappelstein. The trail crosses a bucolic landscape dotted with ancient cup-marked stones and the remains of a Celtic enclosure. The highlight of the route is the Kappelstein observatory, which recalls a significant episode in the war. It was attacked and blown up by a German commando unit in May 1940.

	Wingen village hall
	Wingen village hall car park
	12,9 Km - Wissembourg



USEFUL INFORMATION

Carte IGN 3814 ET



[GPX Track](#)

CONTACT



Office de Tourisme de l'Alsace Verte
03 88 80 89 70 - tourisme@alsace-verte.com



STEPS



1 Wingen village hall



The departure point is at the village hall in Wingen. Walk down into the village towards Rue de la Montagne, turn right and follow the . Stay on the  to reach Russelkessel, slightly higher up on the right.


2 Russelkessel



Continue along  until you reach the junction with . Walk there and back, turning left at Kelwenstall.

3 Litchhof Pass



Resume the , heading north to the Litchhof Pass.



4 Gimbelhof



From this pass, the Gimbelhof is very close by.


5 **Kappelstein** 



Take the , turn right at the junction with the marked trail  on the left. Follow this trail northwards to Kappelstein.


6 **Spring of Heimbach** 



Follow the  to the source of the Heimbach.

7 **Petit-Wingen** 



Follow the marked trail  back down to the village of Petit-Wingen via Rue des Châteaux-Forts.

8 **Wingen** 



Reach the departure car park via Rue des Vosges.

