

WALK ALONG THE SCHWARZBACH TO THE REICHSHOFFEN LAKE



Easy level



Start : Reichshoffen



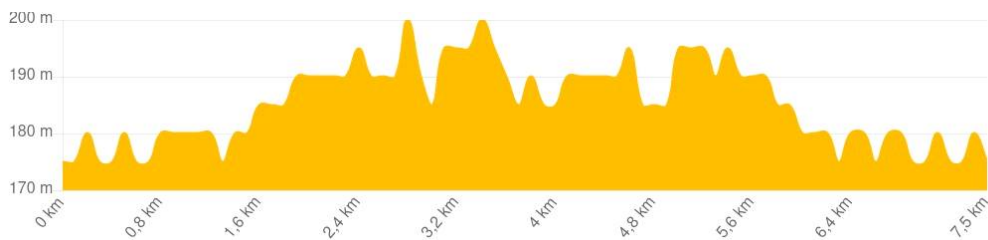
This family-friendly walk will take you to the Reichshoffen lake, designated a Regional Nature Reserve. It is an ideal spot for observing the local flora and fauna. A birdwatching hide is available for your use.

		7,6 km
		2h
		66 m
		66 m
	> + >	

Car park Charte

Car park Charte

0,5 Km - Reichshoffen



USEFUL INFORMATION

Carte IGN 3814 ET



[GPX Track](#)

CONTACT


Office de Tourisme de l'Alsace Verte
03 88 80 89 70 - tourisme@alsace-verte.com



STEPS


Start next to the car park Charte



From the Charte car park on Rue de l'Étoile, walk up the street to Rue du Château, turn left onto it and continue to the church, then turn right onto Rue Jeanne d'Arc (see photo) to join the route marked by . Walk past the Museum of History and Industry – the Iron Museum.

1 Junction with Rue des Cuirassiers



Leave Rue Jeanne d'Arc and its museum, and follow the path that runs alongside the river, keeping an eye out for the  signs. When you reach Rue des Cuirassiers, near the town hall, turn right (see photo).

2 Bridge after Rue des Cuirassiers



Walk up Rue des Cuirassiers for about 50 metres and cross the road at the pedestrian crossing (see photo). Continue over the small bridge spanning the river until you reach the next junction.

3 Junction with Rue des Orchidées



The route crosses Rue des Orchidées, turning left onto this street and then immediately right towards the lake (see photo).

4 Reichshoffen exit



350 metres further on, turn left and follow the path towards the lake (see photo).





5 Arrival at the lake



350 metres further on, turn left and follow the path towards the lake (see photo).

6 Walk around the lake and visit the observatory

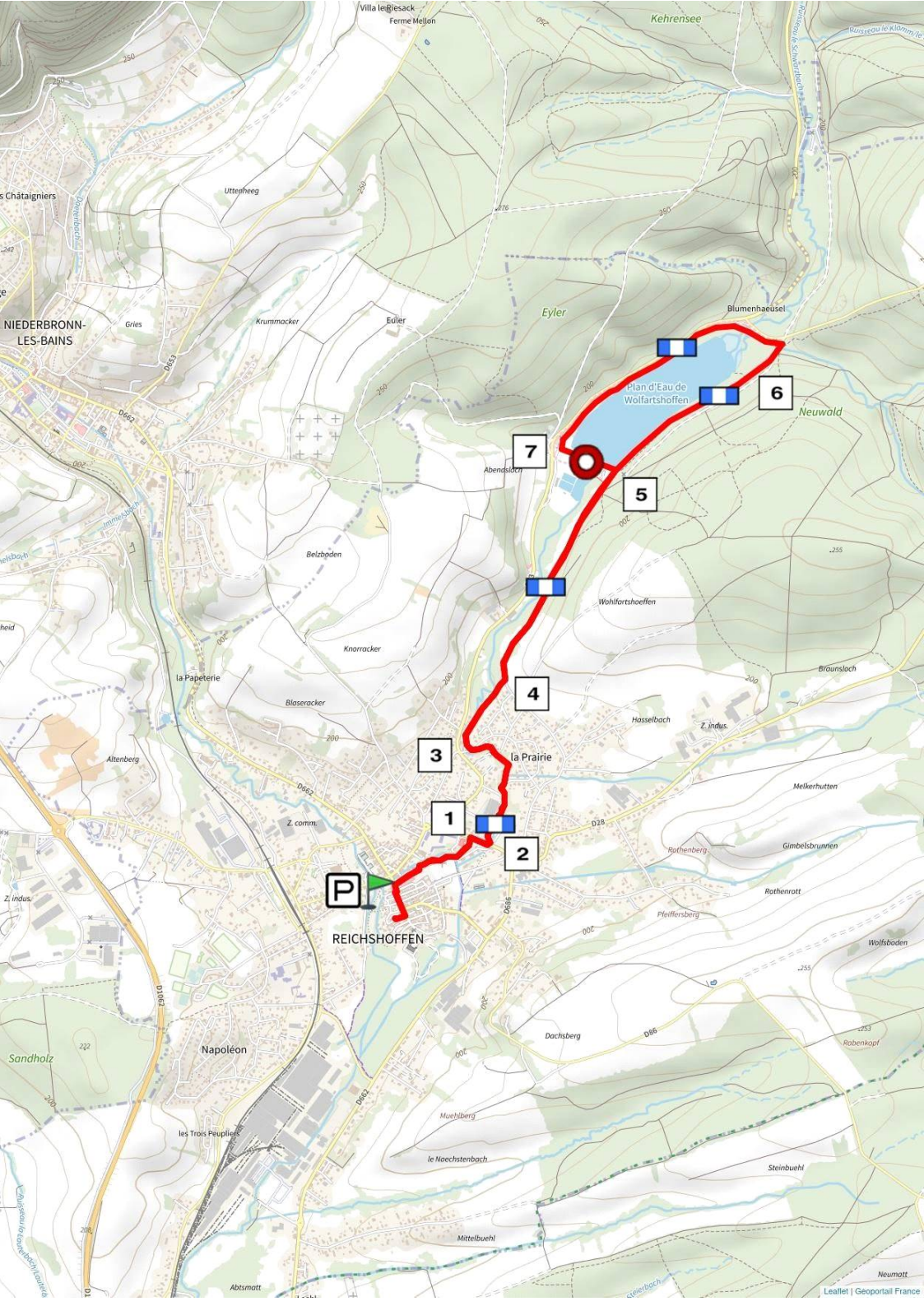


Walk along the eastern shore of the lake, following the blue rectangle , the green ring , the red ring  and the green cross , and note the bird observatory on your left. At the far end of the lake, continue your walk by going round the lake (unmarked path).

7 Junction at the western car park by the lake



To complete the circuit around the lake, follow the lake's embankment, which is marked with red and green rings (see photo). At the end of the embankment, follow the same route as on the way out but in the opposite direction, then return to the starting point (Rue du Château on your left in front of the church forecourt and Rue de l'Étoile on your right, 100 metres further on).



NIEDERBRONN-LES-BAINS

REICHSHOFFEN

6

7

5

4

3

1

2

Neuwald

Plan d'Eau de Wolfartshoffen

REICHSHOFFEN

la Prairie

Wolfartshoffen

Blumenhaeusel

Neuwald

Braunsloch

Melkerhütten

Rathenberg

Rathenrot

Wolfsbodem

Gimbelsbrunnen

Pfeffersberg

Rabenkopf

Steinbuehl

Mittelbuehl

le Noechstenbach

Abtsmott

Dachsborg

Moehberg

le Noechstenbach

Mittelbuehl

Steinbuehl

Rabenkopf

Gimbelsbrunnen

Wolfsbodem

Rathenrot

Rathenberg

Pfeffersberg

Gimbelsbrunnen

Melkerhütten

Braunsloch

Wolfartshoffen

Blumenhaeusel

Neuwald

Wolfartshoffen

Blumenhaeusel

Neuwald

Wolfartshoffen

Blumenhaeusel

Neuwald

Wolfartshoffen

Blumenhaeusel

Neuwald

Wolfartshoffen

Blumenhaeusel

Neuwald

Wolfartshoffen

Blumenhaeusel

Neuwald

Wolfartshoffen

Blumenhaeusel

Neuwald

Wolfartshoffen

Blumenhaeusel

Neuwald

Wolfartshoffen

Blumenhaeusel

Neuwald

Wolfartshoffen

Blumenhaeusel

Neuwald

Wolfartshoffen

Blumenhaeusel

Neuwald

Wolfartshoffen

Blumenhaeusel

Neuwald

Neumatt

Lesiflet | Geoportail France