

# HIKING THE GREAT LOOP - BACCHUS TRAILS



Sportive level



Start : Molsheim




This hiking will lead you in 2 different 'Terroirs' and is made up of four circular walks

 .....  35 km


 All day

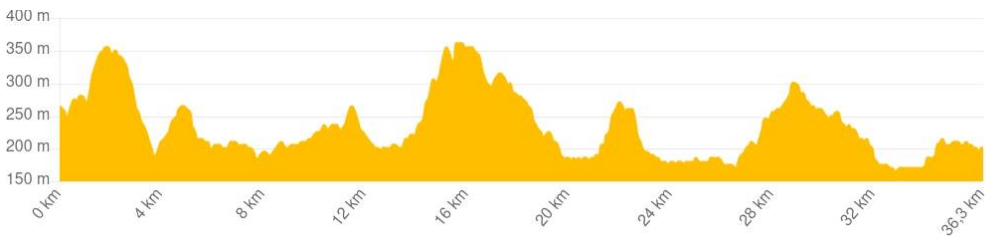
 716 m



 *Rue du Beau site*

**P** *Hangar Boehler*

 *1,5 Km at Molsheim*



## USEFUL INFORMATION

Take a hiking map, some drinks, a survival blanket and a phone - Wear hiking shoes  
Carte IGN n°3716 ET - Molsheim - Mont Sainte Odile



[GPX Track](#)

## CONTACT

OT Molsheim-Mutzig  
+33 (0)3 88 38 11 61



**CLUB VOSGIEN**

All trail markings are reproduced courtesy of the Club Vosgien © Fédération du Club Vosgien - 2021



