

# VINEYARD PATH HUSAREN



Easy level



Start : Dorlisheim



3 km



1h30 min



105 m

Path on the vineyard of Dorlisheim



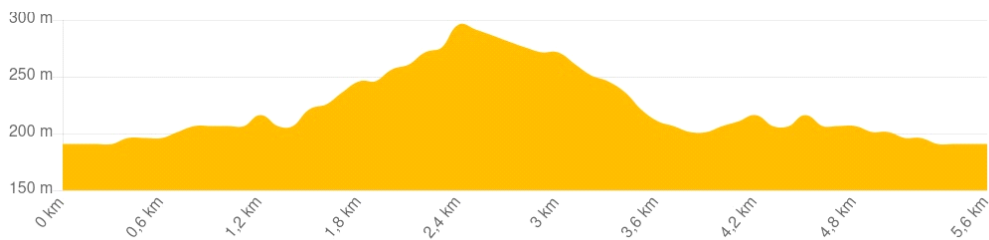
Rue de l'Altenberg



rue du de l'Altenberg



1,8 Km at Dorlisheim



## USEFUL INFORMATION

Take a hiking map, some drinks, a survival blanket and a phone - Wear hiking shoes  
Carte IGN n°3716 ET - Mont-Sainte-Odile/Molsheim




[GPX Track](#)

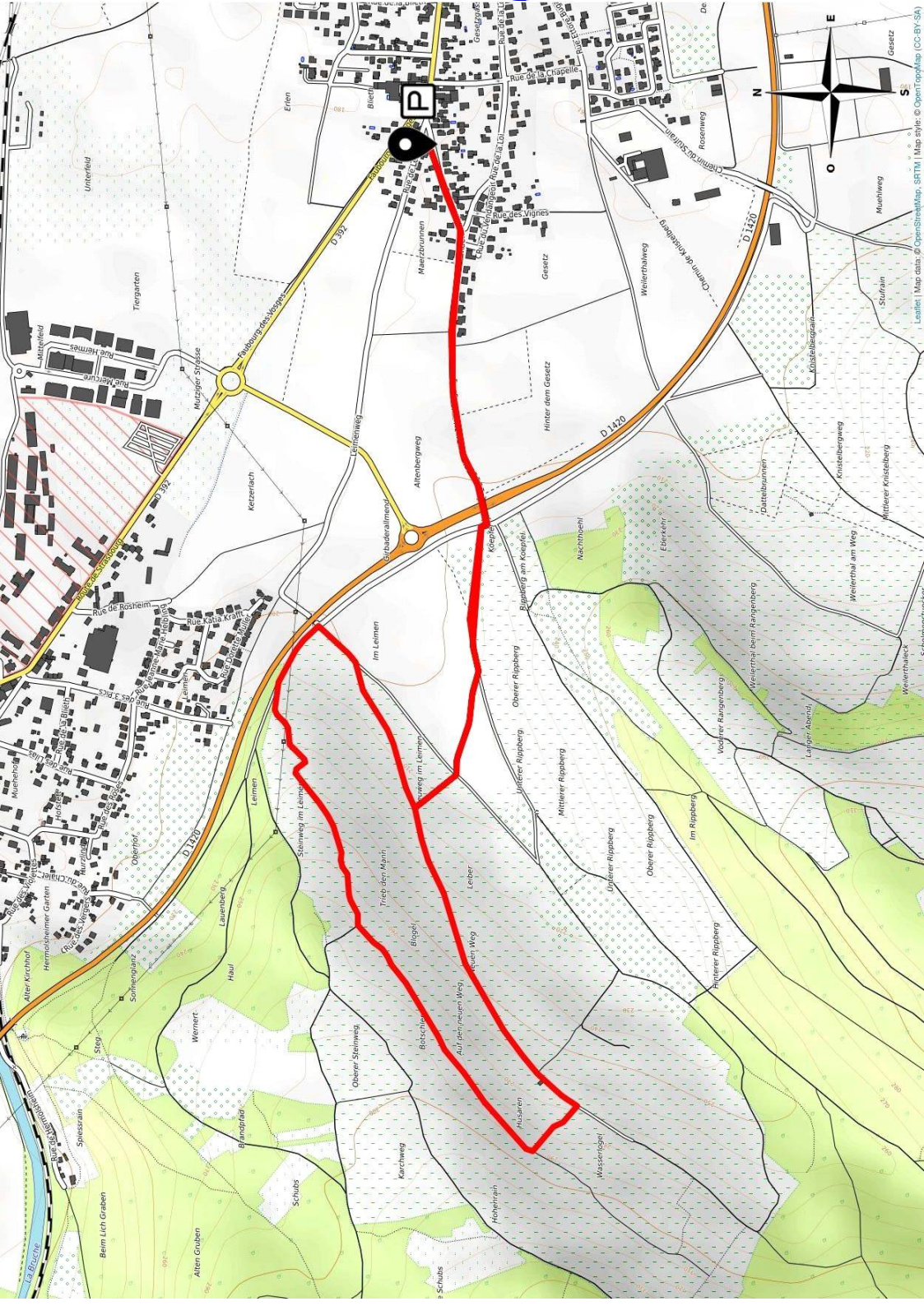
## CONTACT

OT Molsheim-Mutzig  
+33 (0)3 88 38 11 61



**CLUB**  
**VOSGIEN**





Leitlin | Map data: © OpenStreetMap, SRTM | Map style: © OpenTopoMap (CC-BY-SA)