



STAGE 5



23km

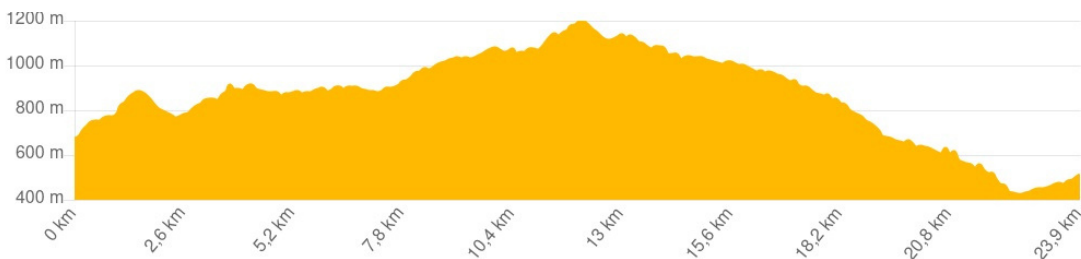


6h30



1083m

from LE BONHOMME to FRÉLAND



DESCRIPTION

- From the church, climb towards the castle, following the blue ring. Walk past the ruins and continue towards the ridge, taking care on the rocky section. Go back down following the small path that winds its way around. When it comes to a small road, go right, then after the bridge, continue along the small path marked with a green ring. A little further on, you come to a tarmac road. Follow it for several kilometres around Faurupt.
- At the end, the path joins the Col des Bagenelles road. Cross the road and take an old path that descends into the valley and joins the GR5 (red rectangle). You arrive at the top of the pass. Cross the road again and continue on the GR5 towards Brézouard.
- At Le Haycot, follow the GR5 (red/white/red rectangle) for the best views. Then head towards Petit Brézouard. At the refuge, climb to the summit (red rectangle). Go straight back down, then at the next junction, leave the red rectangle for the yellow one in the direction of "LE PLAT".
- Follow this path for several kilometres until you reach "LE PLAT", a major crossroads where numerous paths intersect. Take the one signposted red/white/red rectangle in the direction of Lapoutroie. Stay on this wide path until you reach the Col de Chamont.
- From the pass, head back down the tarmac road (red diamond [soon to be marked with a blue cross]) towards Fréland until you reach the village church. Cross the main street, the Grand Rue. At the town hall, take the rue des Violettes (red ring). Follow the signs up the village.
- At the top of the Grand Rue, at the junction with the main road, go straight on into the Rue de la Fonderie. The campsite is a little further up on your left.

TO DISCOVER ON YOUR WAY



OUR 3 FAVORITES

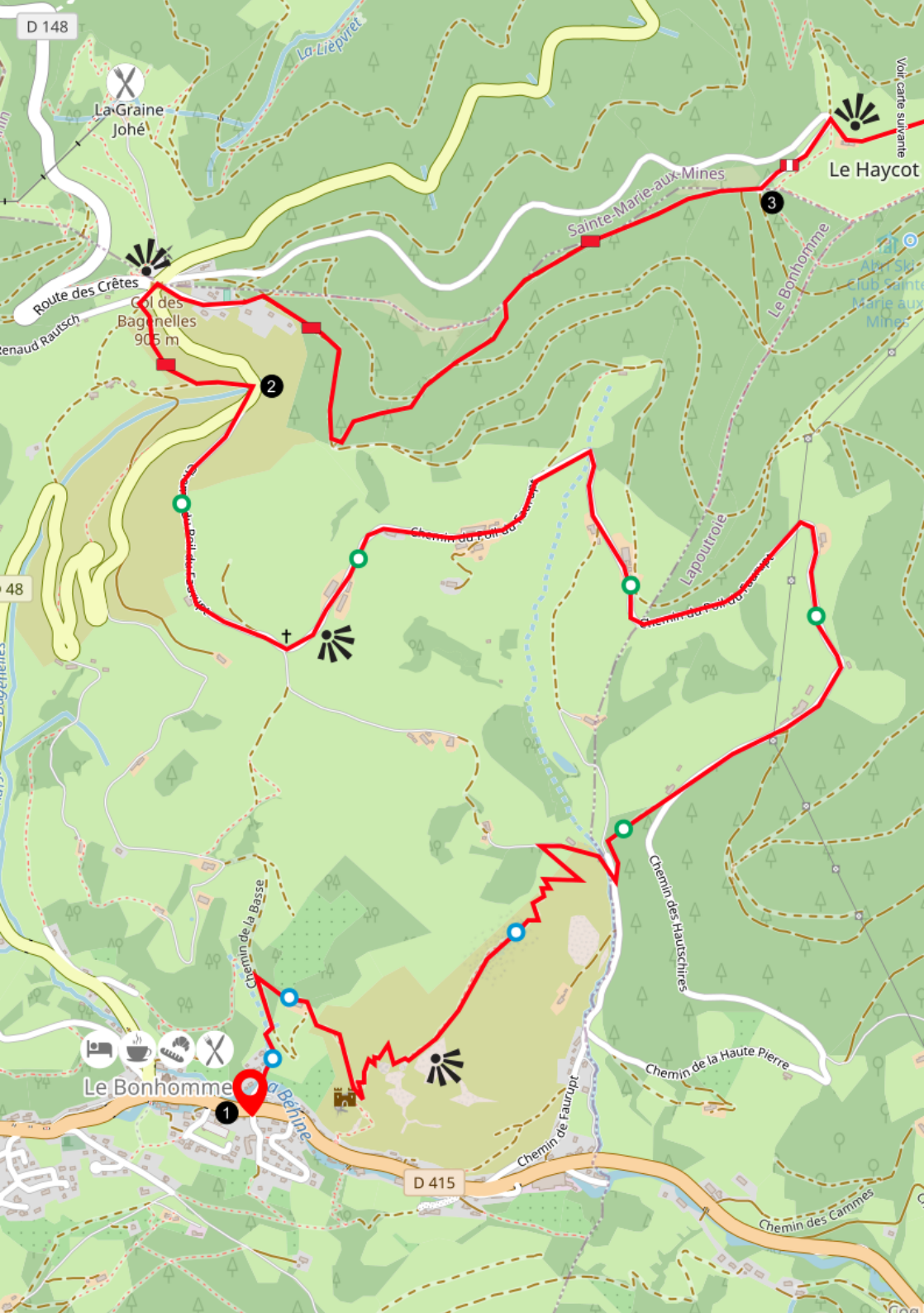
- the ruins of the Château du Bonhomme
- the summit of Petit Brézouard
- the Chamont pass and its panoramic views

OUR GREAT IDEA

When you arrive in Fréland, visit the Musée du Pays Welche to learn more about the unique history of this mountain region.

THE CULTURE BREAK

- The summit of Grand Brézouard has recently been closed to visitors. This quiet zone has been set up to protect the capercaillie, an endangered species.
- The Pays Welche, which includes Fréland, Lapoutroie, Labaroche, Le Bonhomme and Orbey, is an ancient territory with its own history. It is neither Alsatian nor Vosges. Although it was considered uninteresting for a military occupation, it still has a Romanesque heritage.



D 148

La Graine Johé

Route des Crêtes

Col des Bagnelles
905 m

Sainte-Marie-aux-Mines

Le Haycot

3

2

48

D 415

Le Bonhomme

Chemin de la Basse

Chemin de la Basse

Chemin de Faurip

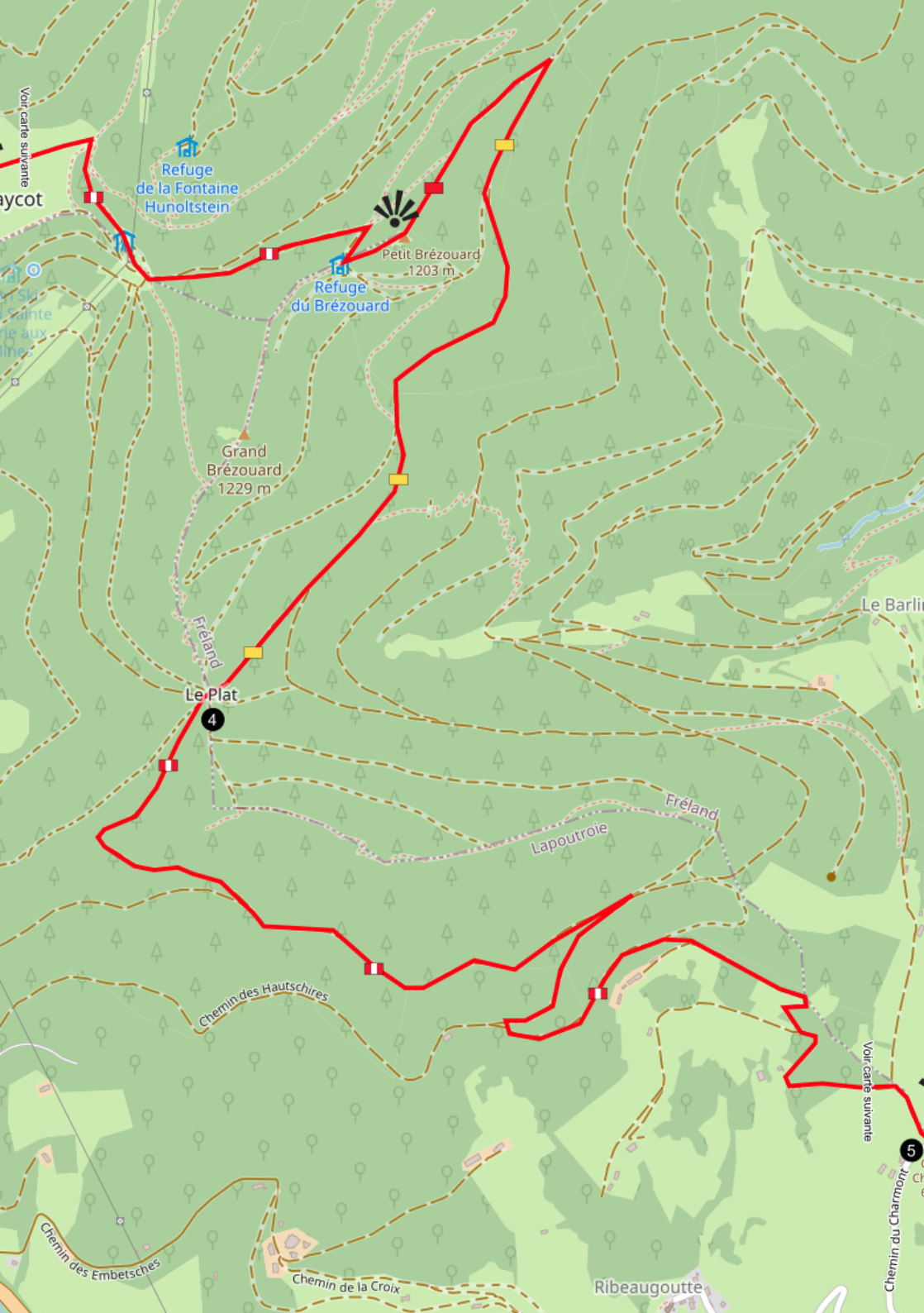
Chemin des Hautschires

Chemin de la Haute Pierre

Chemin des Carrières



Voir carte suivante



Voir carte suivante

aycot

Refuge de la Fontaine Hunoltstein

Refuge du Brézouard

Petit Brézouard 1203 m

Grand Brézouard 1229 m

Fréland

Le Plat

Lapoutroie

Fréland

Chemin des Hautschires

Chemin des Embetsches

Chemin de la Croix

Ribeaugoutte

Voir carte suivante

Chemin du Charmont

