

LEVEL



11,6km



3h30





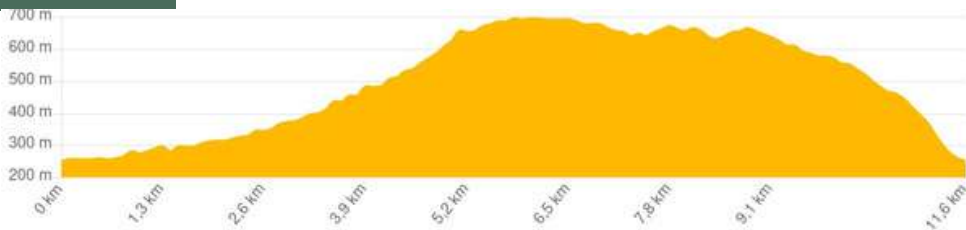
553m

HOW TO REACH THE AUBERGE SAINT-ALEXIS FROM KAYSEBSBERG

Does your heart swing between gastronomy and nature? Choose this tempting hike where the kilometres are measured at the table! If you are not yet familiar with the region's authentic culinary specialities, you can count on the smell of Munster cheese to make your mouth water as soon as you arrive.

DEPARTURE: Kaysersberg town hall

MARKINGS:  



DESCRIPTION

Practical information: in the proposed direction, count between 1h30 and 2h walk to reach the hostel.

1 From the town hall, pass under the porch and go up to the left to the castle. Go straight on up the stairs (blue cross), direction "SAINT ALEXIS". At the next crossroads, go straight on (blue cross).

2 When you reach the intersection on your right with a wooden railing and a path marked with a tree sign, choose one of the 2 options below:

- to go under the rocher des corbeaux go straight on the wide path (blue cross).
- for a panoramic view from the rock, take the small path on your right marked by the small tree.

Whatever your choice, after the rock, continue straight on to the Chêne de la Chapelle.

3 At the crossroads, go straight on with the blue cross for a long time until the path leads to a perpendicular road. Turn left towards "SAINT ALEXIS".

4 From the inn, walk downhill following the yellow circle. Walk straight down the Toggenbach valley, ignoring the intersection of the variant. At the bottom of the intersection, follow the blue ring (rue de la Flieh) which leads you to the centre of Kaysersberg.

OUR 3 FAVORITES



THE VIEW FROM THE ROCHER DES CORBEAUX



ENJOY THE FRESHNESS OF THE UNDERGROWTH AND THE TOGGENBACH



BOOK A LUNCH AT THE AUBERGE SAINT-ALEXIS

(03 89 73 90 38)
*closed on Friday

