

# HIKING TRAIL: CASTLES TRAIL N°5



Intermediate level



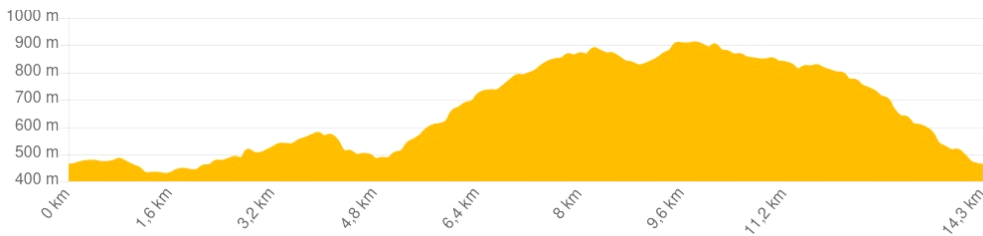
Start : Rimbach zell



		16 km
		All day
		480 m

Randonnée sur la thématique des châteaux forts autour de Guebwiller.

	<i>Parking avenue Foch - Guebwiller</i>
<b>P</b>	<i>Parking de l'avenue Foch - Guebwiller</i>
	<i>8 Km - Bollwiller</i>



## USEFUL INFORMATION

Carte IGN 3719 OT  
Partagez votre randonnée avec #visitgueb

## CONTACT

Office de tourisme de la région de Guebwiller  
03 89 76 10 63 - [info@tourisme-guebwiller.fr](mailto:info@tourisme-guebwiller.fr)







## STEPS

### Etape 1 : Rimbach-Zell - Château de Schlossbuckel

From the car park (in the centre of the village near the town hall), head south along the road marked with a yellow triangle as far as Eierzins, entering the Raburg woods on the left at hill 481.

### Etape 2 : Château de Schlossbuckel - Croix Zimmermann

From Schlossbuckel, retrace your steps and continue the  route towards Sainte-Anne, maison de cure. From here, heading west, take the path marked , passing through Schindelthal to reach the intersection with the path marked . Continue on this to pick up the  markings going left to reach the Zimmermann cross.

### Etape 3 : Croix Zimmermann - Hartfelsenschloss

Continue along the route marked with a red triangle, following the Kaltenbach stream and then the winding path marked with a red cross to reach the Hartfelsenschloss site.

### Etape 4 : Hartfelsenschloss - Freundstein

Follow the path marked with a yellow triangle and then a red rectangle to reach Freundstein Castle (927 m).

## **Etape 5 : Freundstein - Rimbach-Zell**

From the ruin, take the GR5 path marked with a red rectangle towards the Firstacker to take the left-hand path marked with a red circle and leading to the Holzwasen (806 m) and its shelter. Follow the same sign to return to Rimbach-Zell.

