


HIKING CIRCUIT : RIMBACH - EBENECK



Easy level



Start : Rimbach près Guebwiller



..... 5,6 km

2h

312 m



Belle promenade sur les hauteurs du village de Rimbach



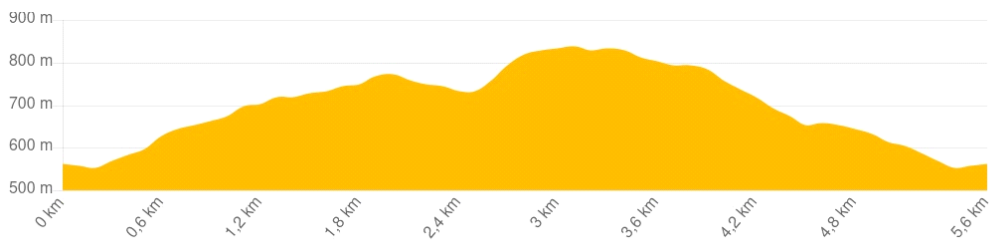
Mairie de Rimbach



Parking de la mairie de Rimbach



10 Km - Bollwiller



USEFUL INFORMATION

Carte IGN 3719 OT

Partagez votre randonnée avec #visitgueb

CONTACT

Office de tourisme de la région de Guebwiller

03 89 76 10 63 - info@tourisme-guebwiller.fr



CLUB
VOSGIEN




STEPS



Mairie de Rimbach – Munsteraeckerle



Start from the town hall car park. Pass to the left of the Hôtel l'Aigle d'Or and walk up the main street and then the Rue de Murbach. Continue along the relatively steep path  to the Munsteraeckerle where there are tables, benches and a small shelter.

1

Munsteraeckerle - chaumes de l'Ebeneck

Then take the wide path to the left towards Glashutte. Follow this path, from which you can enjoy beautiful views of the valley floor of Rimbach for about 1.5 km.

2

Etape 2

Take a steep track on the right towards the Ebeneck stubble fields.

3


Chaumes de l'Ebeneck - Munsteraeckerle



Once in the meadow, continue to the summit where there is a bench from which you can enjoy a perfectly unobstructed view of the Alsace plain, the Black Forest and, weather permitting, the Alps. Head back down towards the Munsteraeckerle along a beautiful path



4 **Munsteraeckerle - Rimbach**

Back at the Munsteraeckerle, continue along the path  to the right of the hut towards the Peternit Pass. After 300 metres, turn right and cross the beautiful clearing where there are tables and benches. At the bottom of this clearing, you will find a path that will take you to the end of Rue de Murbach. Return to the starting point.

