

SNOWSHOE TOUR: LANGMATT - JUDENHUT

Intermediate level



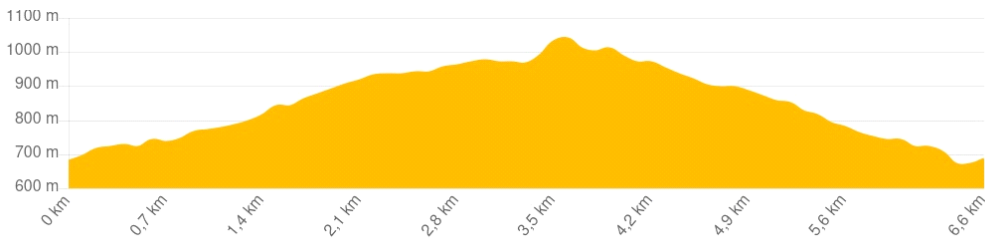
Start : Murbach



	6,5 km
		Half-day
		404 m

Promenade en raquettes à neige entre le haut du village de Murbach et le col du Judenhut.

	<i>Fin de la route goudronnée à Murbach en contre bas de l'hôtel Langmatt</i>
	<i>Parking de l'hôtel de Langmatt</i>
	<i>16 Km - Bollwiller - 16 km</i>



USEFUL INFORMATION

Partagez votre randonnée avec #visitgueb

CONTACT

Office de tourisme de la région de Guebwiller
03 89 76 10 63 - info@tourisme-guebwiller.fr



CLUB
VOSGIEN



STEPS

1 Etape 1 : départ au Parking - Début du chemin de terre

Take the tarmac road towards Judenhut. At a hairpin bend to the left, the road becomes a dirt track.

2 Etape 2 : Croisement juste avant le Judenhut

Continue along this path towards Judenhut. At the last hairpin left before the pass, turn right onto the almost level path. Alternatively, if you prefer, you can go straight to the Judenhut by continuing on the main path for a few dozen metres. In this case, go straight on to stage 5.


3 Etape 3 : Boucle jusqu'au Judenhut

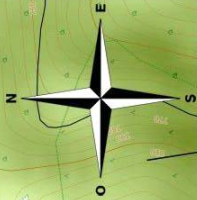
If you choose the long option, continue on this path for more than 500 metres as if you were heading towards Roedelen.

4 Etape 4 : Piste forestière - Judenhut

Take a steep, unmarked track that climbs to the left of the path. This will take you to the path leading from the Judenhut to the Grand Ballon. Once back on this path, turn left and walk back down to the Judenhut.

5 Etape 5 : Judenhut - arrivée

From the Judenhut, head down the path  towards the Langmatt. The track joins a wider path. After about 800m, turn left onto a small path overlooking the Langmatt hotel. Continue towards Murbach. The path joins a wider track. Turn left to return to the starting point.



1

5

2

3

4