

# HIKING TRAIL OF THE BOLLENBERG PANORAMIC VIEW









Easy level



Start : Orschwihr



 ..... 	7,3 km
	2h
	145 m
	
	

Easy hiking tour for beginners. This beautiful tour will allow you to discover the geological and floristic site of Bollenberg... a classic!



*Rue du Bollenberg à Orschwihr. Il existe un parking en face du belvédère, sous la chapelle du Bollenberg.*

## USEFUL INFORMATION

Carte IGN 37190T, Grand Ballon, Guebwiller, Munster  
Partagez votre randonnée avec #visitgueb

## CONTACT

Office de tourisme de la région de Guebwiller  
03 89 76 10 63 - [info@tourisme-guebwiller.fr](mailto:info@tourisme-guebwiller.fr)



## **STEPS**

### **1**

Leave the car park and take the cycle path around the Bollenberg massif to the right, heading due south.

### **2**

After 1km on the cycle path, turn left up the carriageway. Cross the road and continue straight ahead on a narrower path until you reach the Chapelle des sorcières, which is easy to spot. This route takes you to the top of the massif, without having to climb any steep sections.

### **3**

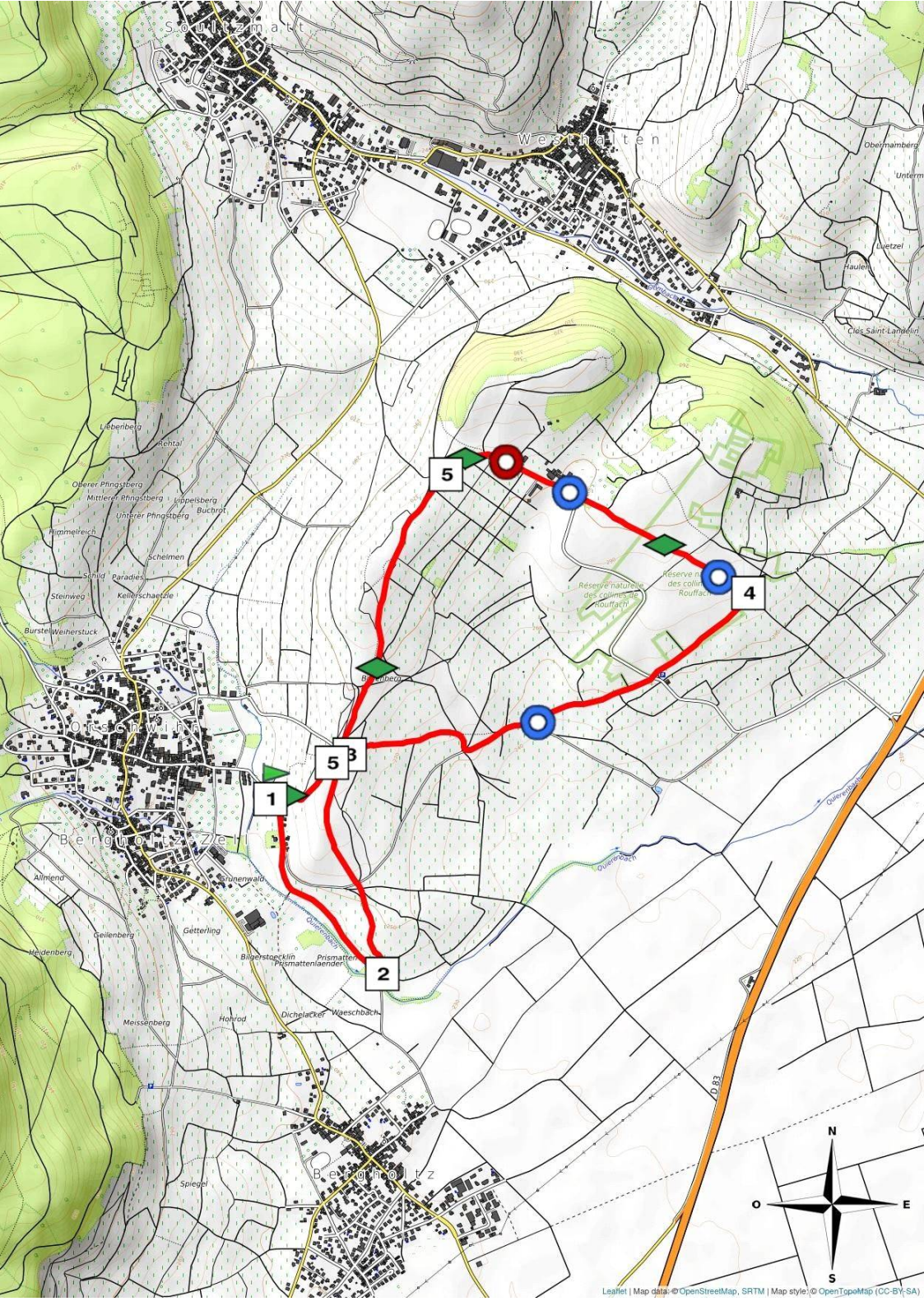
Leave the chapel on your left and continue to the crossroads where you turn right. From here, follow the blue ring markings until you return to the crossroads. The first section descends on concrete slabs, before you quickly reach a track with a carriageway.

### **4**

Be careful, at km 4.09, you have to turn left, leaving the carriage path for a monotrace. The path leads you (through low vegetation) to the Bollenberg estate, which you cross from side to side. Turn left and the path continues to climb on a false flat (highest point 336m at Km 6) before descending to the crossroads that can be seen in the distance.

## 5

At the crossroads, go straight ahead until you reach the chapel, which you pass below to the right. A short, technical path takes you down to the start car park. Watch your footing on this slightly steep terrain.



S. Rouffach

Weyersmatten

Obermambert

Untermambert

Wetzels

Hauterive

Clés Saint-Lambert

Leberberg

Renthal

Oberer Pfingsberg

Mittlerer Pfingsberg

Unterser Pfingsberg

Buchhof

Wimmelsch

Schelmien

Paradies

Steinweg

Keilerschaezle

Burstenweherstück

Reserve naturelle des collines de Rouffach

Reserve naturelle des collines de Rouffach

5 B

1

5

2

4

Bergheim

Zief

Allmend

Gellenberg

Heidenberg

Meissenberg

Spiegel

Götterring

Bilgerstocklin

Prismattler

Prismattler

Prismattler

Prismattler

Prismattler

Prismattler

Prismattler

Prismattler

Prismattler

Prismattler

Prismattler

Prismattler

Prismattler

Prismattler

Prismattler

Prismattler

Prismattler

Prismattler

Dichglacker

Waeschbäch

Waeschbäch

Waeschbäch

Waeschbäch

Waeschbäch

Waeschbäch

Waeschbäch

Waeschbäch

Waeschbäch

Waeschbäch

Waeschbäch

Waeschbäch

Waeschbäch

Waeschbäch

Waeschbäch

Waeschbäch

Waeschbäch

Waeschbäch

