

HIKING ROUTE: GUEBWILLER – GRAND BALLON



Sportive level



Start : Guebwiller



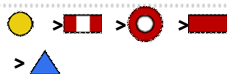
23 km



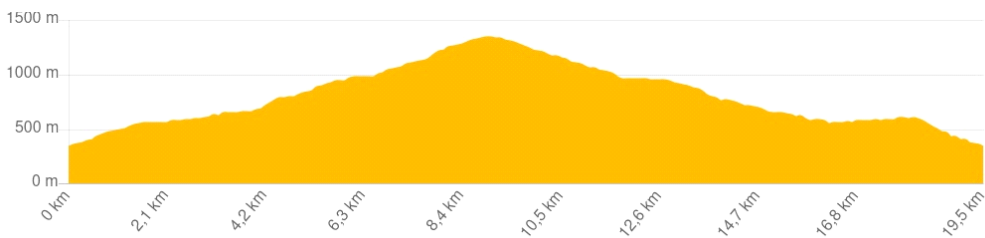
All day



953 m



Set out to conquer the Grand Ballon, highest peak of the Vosges with a high of 1424 m.



USEFUL INFORMATION

Partagez votre randonnée avec #visitgueb

CONTACT

Office de tourisme de la région de Guebwiller
03 89 76 10 63 - info@tourisme-guebwiller.fr



CLUB VOSGIEN



STEPS

1 Start

From the "Sandgrube" fitness trail car park, take the forest track (yellow disc marker) to the first junction, turn right (blue cross marker), then left (red white red rectangle) to junction 457 (forest track).

2 Peternit Rosstall

Continue straight ahead (red-white-red rectangle) to reach a forest track leading to Peternit Rosstall (549m). Picnic shelter. From the Rosstall, climb to the Peternit pass (566m) via (red white red rectangle) and from the pass, on the south-facing slope, reach the Munsteraeckerlé (655m). Picnic shelter. Use the sign (red white red rectangle) as far as the Grand Ballon. From the Munsteraeckerlé on the south-facing slope, climb to the Col du Judenhut (973m) via the Ebeneck.

3 Col du Judenhut

At the Col du Judenhut, you will find the Club Vosgien de Guebwiller shelter and the Schlumberger fountain. From the pass, climb up the south-facing slope via the Belchenwald to the Grand Ballon, ending up next to the Vue des Alpes restaurant (1343m). The Grand Ballon chalet-hotel, owned by CV Strasbourg, is located above the Route des Crêtes. You can climb to the summit at an altitude of 1424m via (red and white circle) or (red rectangle).

4 Grand Ballon

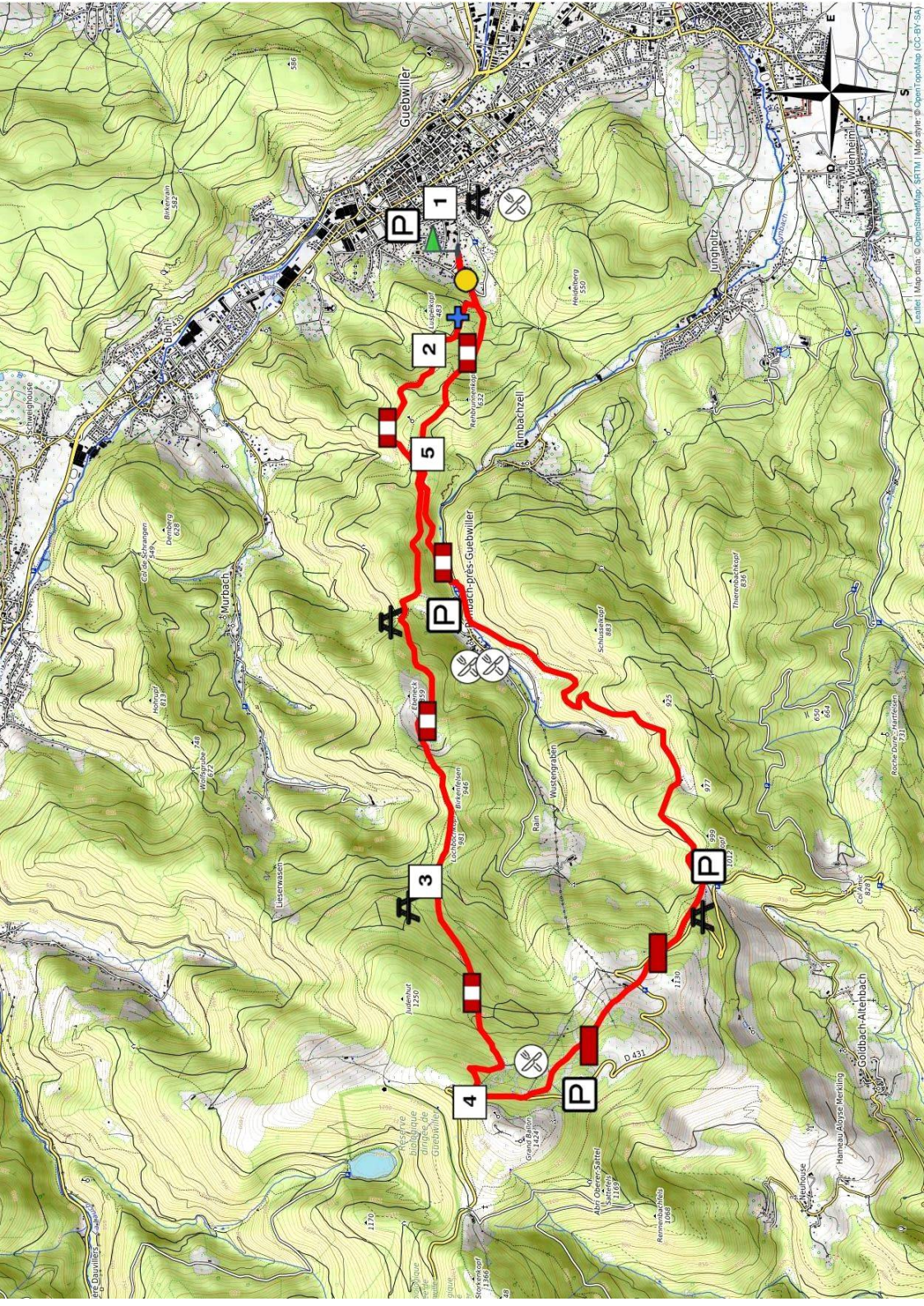
From the Grand Ballon, take the route des crêtes and then the path (red rectangle) to the Firstacker (995m) via the Ballon farmhouse inn. Take the signposted forest track (red, white and red rectangle) to Rimbach via Sudel, the top of Dieffenbach and Schwarzbach. Once on the D5 L, cross the road to climb back up to the Col du Peternit along the signposted forest track (red white red rectangle).

5

Finish



From the pass, take the Lindloch (blue triangle) and join the path (red-white-red rectangle) for an unmarked descent to the Sandgrube car park.



1

2

5

3

4

Guebwiller

Busch-ples-Guebwiller

Goldbach-Altenbach

