

RAMPARTS AND VINEYARDS

The stone in this region has been shaped by glaciers but also by the Celts, Romans and the winemakers. Stone marks out these **discovery** routes in some rather unusual ways. It also gives the wines of this region their distinctive aroma. Stones, walls, castles and winehouses all bear witness to the history of the region, and are landmarks for the walker along this route which has some exceptional views over the plain of Alsace, and also some rather **unexpected landscapes** ...



Follow this symbol



SIT Sélestat TOURISME
Haut-Koenigsbourg



To find out more,
contact the inter-municipal tourist office

+33 (0)3 88 58 87 20



The villages of **Dieffenthal**, **Scherwiller** and **Châtenois** lie in the shadow of the iconic granite silhouette of the Ortenbourg Castle and offer **three different routes** with fifteen discovery spots next to famous tourist sites such as the Haut-Koenigsbourg Castle and the Humanist Library.



RAMPARTS AND VINEYARDS

Three vineyard discovery trails through the Alsatian villages of Dieffenthal, Scherwiller and Châtenois




Dieffenthal




Scherwiller




Châtenois




 **DIEFFENTHAL TRAIL**

- 1 The Rock of the Celts
- 2 Opferstein and Wolfskirche
- 3 Kuhlagerstein
- 4 Hansel and Gretel
- 5 Bangerstein

 **SCHERWILLER TRAIL**

- 1 The Three-pines Promontory
- 2 Through the Vineyard
- 3 The old Wine Press
- 4 Facing the Two Valleys
- 5 Place du Maréchal Foch

 **CHÂTENOIS TRAIL**

- 1 Above the Ramparts
- 2 St. Georges's Well
- 3 View of the Forest
- 4 Vineyards and Forests
- 5 In the Vineyards

