

# TOUR AROUND KASTELBERG



Easy level



Start : Andlau



3 km



1h



In the midst of vineyards and forests, Andlau is located in a magnificent landscape. The wine-growing and gastronomic town of Andlau, a mecca for the Grands Crus of Alsace, is home to a remarkable architectural heritage: the abbey church of Sainte Richarde, fortified castles, numerous Renaissance houses...



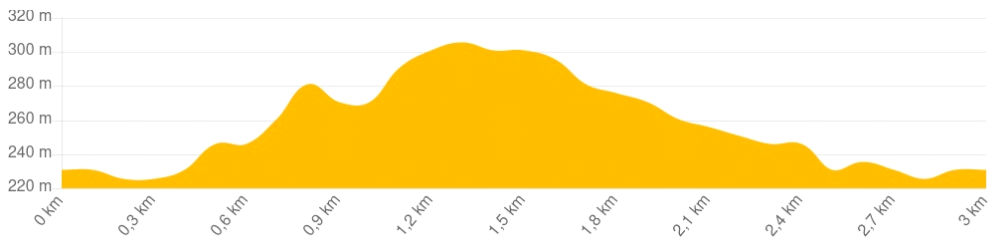
*Ateliers de laSeigneuries - CIP*



*Place de la Mairie*



*2,5 Km - Eichhoffen*



## USEFUL INFORMATION

Carte IGN 3717 ET - Sélestat - Ribeauvillé - Ht Koenigsbourg

## CONTACT

Office de Tourisme du Pays de Barr  
+33 (0)3 88 08 66 65  
tourisme@paysdebarr.fr



All trail markings are reproduced courtesy of the Club Vosgien © Fédération du Club Vosgien -



## STEPS

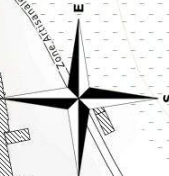
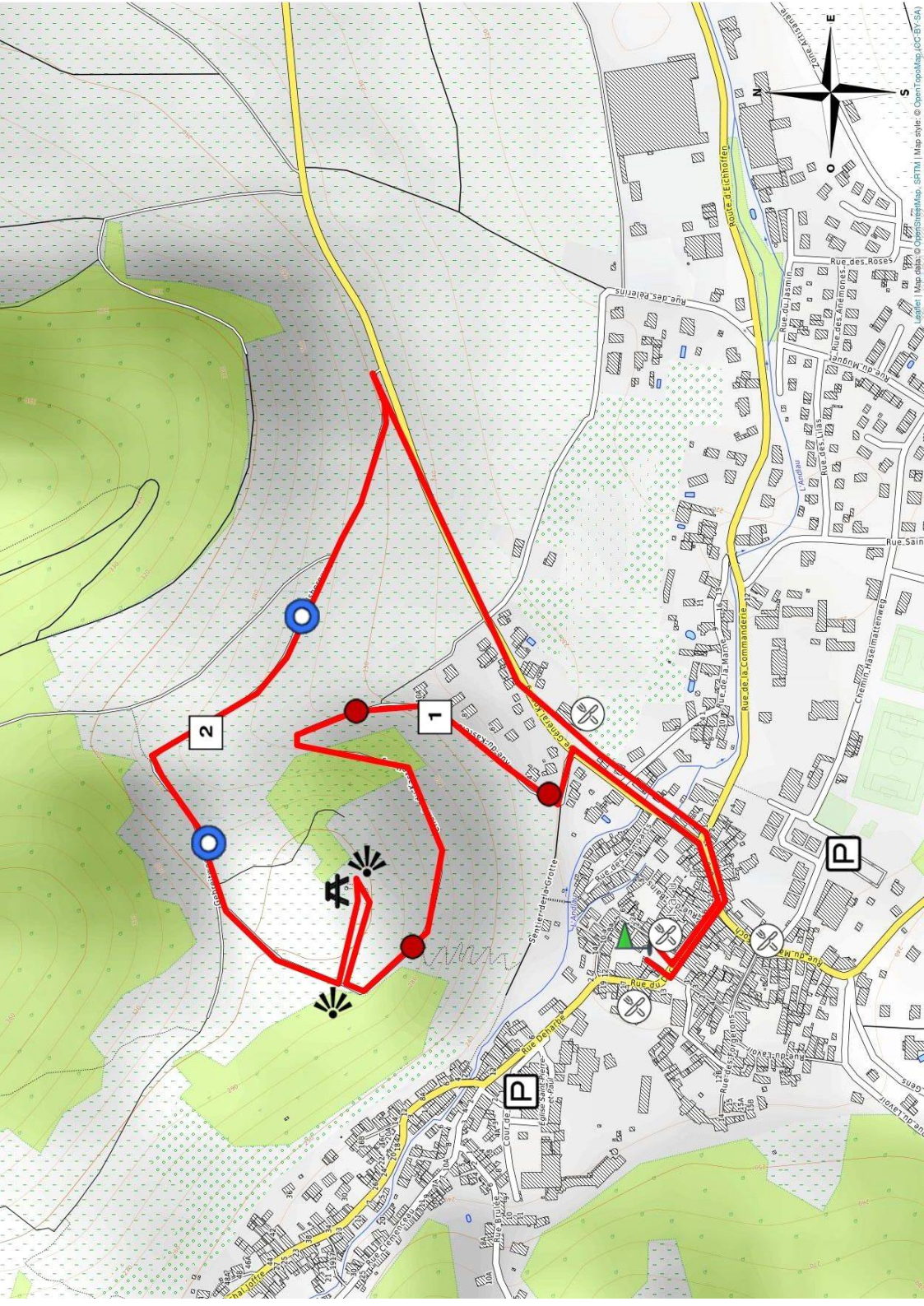
### 1 Towards the shelter

On leaving the Ateliers de la Seigneurie, turn left into rue Stoltz and then left again rue du Général de Gaulle. Continue on the Route des Vins D62 towards Mittelbergheim and follow the red disc. Opposite the Hôtel Kastelberg, turn left onto the Chemin du Kastelberg. At the crossroads with the sentier de la Grotte, continue on the path called chemin du Kastelberg. After the monument with a cross, take the path on the right. Walk past the "Randocroquis" sign No. 4 and enjoy the beautiful view of Andlau Abbey church. Go up to the Kastelberg shelter.

### 2 Back to the vineyards

Go back to the "Randocroquis" sign then turn right onto the tarmac track. At the end of this path, take the blue ring road towards Andlau. At the stop sign, turn right onto the Route des Vins D62 which goes down to the village.





2

1

P

P