

CYCLING CIRCUIT C13: AROUND LES HAUTS-BOIS

Intermediate level



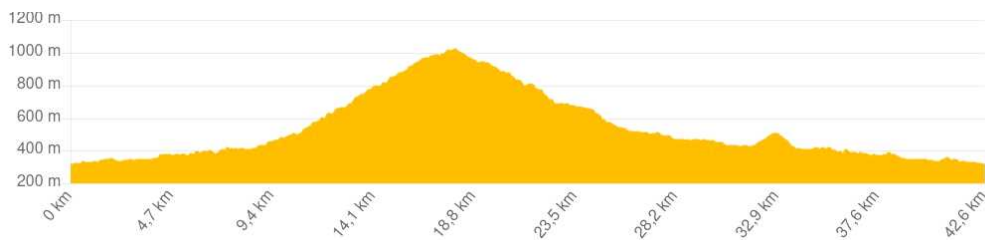
Start : Schirmeck



		41 km
		All day
		870 m

Leave Schirmeck along the cycle path to Fouday. Follow the winding roads of the Chirgoutte valley. After crossing the Col de la Charbonnière, you can enjoy the magnificent views, as you make your way back down the Climontaine valley.

	Bruche Valley Tourist Information Office
	Parking at Place du Marché
	0,5 Km - Schirmeck



USEFUL INFORMATION

N'oubliez pas d'emporter une carte !
IGN N° de la carte : 1/25 000 Bruche 25
N° carte Club Vosgien : Secteur carte : 1/25 000
3716 ET + 3717 ET



[GPX Track](#)

CONTACT

Office de tourisme de la vallée de la Bruche
03 88 47 18 51 - rando-bruche.fr



All trail markings are reproduced courtesy of the Club Vosgien © Fédération du Club Vosgien - 2021



STEPS


1 Schirmeck - La Broque - La Claquette



Pass the Tourist Office and follow Grand'rue towards La Broque. Cross the Bruche and at the intersection go straight ahead. After crossing the railway line, turn left towards Fréconrupt. After the cemetery, follow Rue du Repos which heads down to the left.

2 La Claquette - Rothau - Fouday



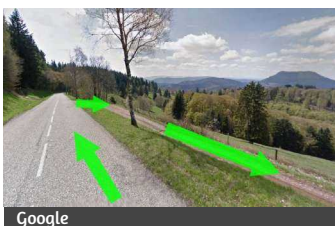
During this stage follow the markings . Go through La Claquette, then Rothau (be careful when crossing the D 1420 near the cemetery!). Take Chemin de la Folie between Rothau and Fouday.

3 Fouday - Waldersbach - Col de la Charbonnière




When you get to Fouday, pass the Restaurant de la Gare and continue straight ahead. The road turns right in front of the church. Carry on to the crossroads with the D57. Turn left and go straight ahead as far as Waldersbach. Go through Waldersbach and continue along the D57 until you get to Col de la Charbonnière.

4 Col de la Charbonnière



At Col de la Charbonnière, take the fork to the right towards Saales - D214. After 3 km, the road takes a sharp bend to the left, then begins a fairly steep descent into the Climontaine valley. After 2 km of descent, turn right in the hairpin bend onto the forest road.


5 Les Hauts-Bois restaurant

Be careful, the forest paths are uneven, so slow down! Go down for 700 m and at the intersection turn left. 600 m further on, you come to a second intersection with several forest paths, take the second on the right. After 100 m, you arrive at a path marked  which you take to the right. Continue for 700 m along the path which turns into a tarmac road. You will arrive at the Hauts-Bois farmhouse restaurant on your left.

 Hauts-Bois farmhouse restaurant (tel. 03 88 97 67 56, Le Haut-Bois, Ranrupt): house terrines and pies, cockerel in Riesling, veal, rabbit, pot-au-feu, beef à la mode, tarts, etc.

6 From Les Hauts-Bois to Ranrupt




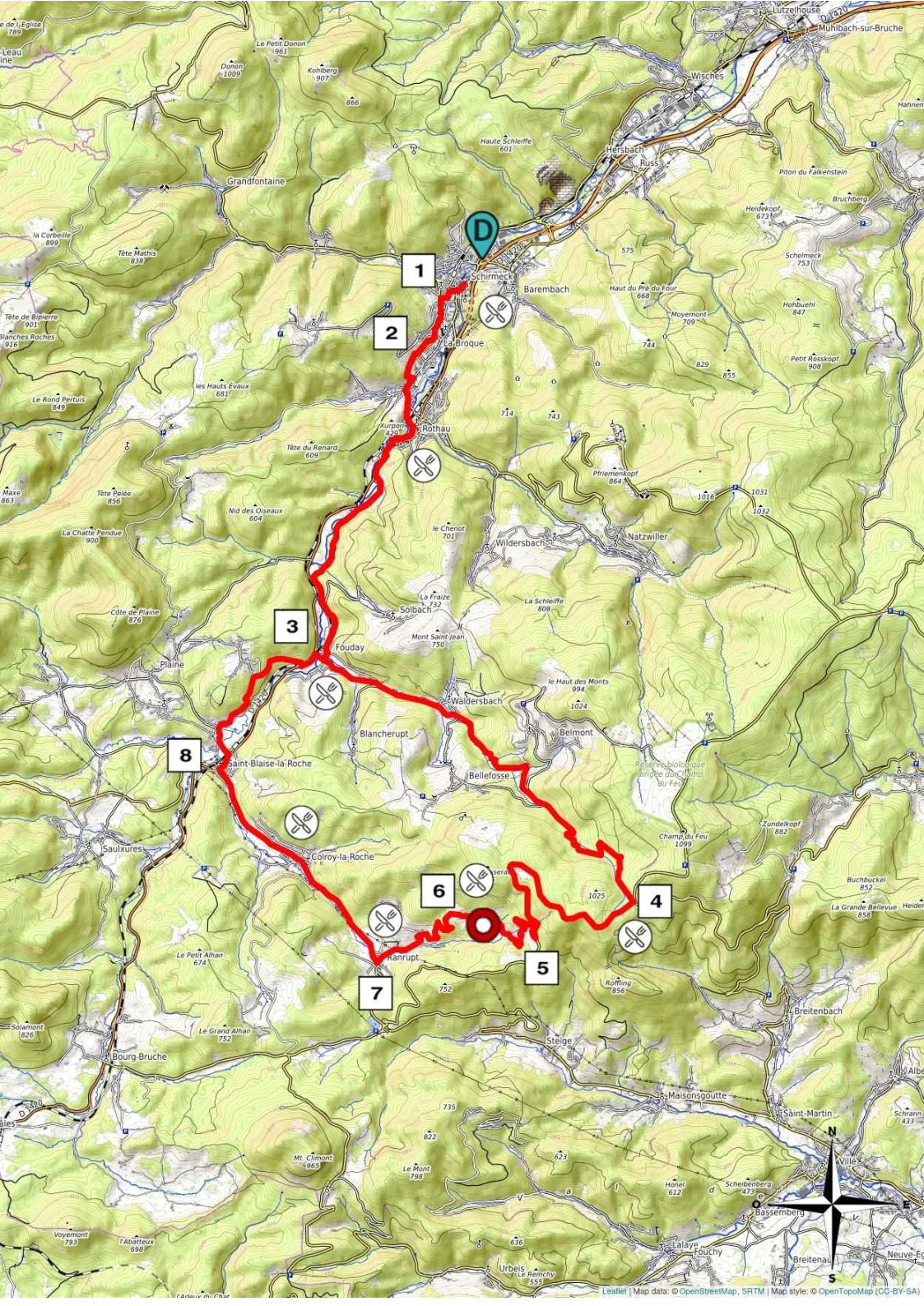
When you leave the farm, continue along the tarmac road going down to Ranrupt. Continue on the road, keeping to the left for 2 km, until you arrive at an intersection with a calvary on your left. Continue going down towards the right (Rue de l'Ecole, marked ) before arriving after 1 km at the intersection with the road just in front of the church.

7 Ranrupt - Colroy-la-Roche - Saint Blaise-la-Roche

To your right is the Auberge du Climont. Turn right and follow the D 424 towards Colroy-la-Roche and continue straight ahead for 2.2 km. Go through Colroy-la-Roche and continue on the D 424 as far as Saint Blaise-la-Roche.

8 Saint Blaise-la-Roche - Poutay - Schirmeck

At the crossroads with the D1420, at the church, turn right towards Schirmeck - Poutay. Then turn left under the railway line towards Poutay - Plaine. Once in Poutay, take the fork to the right towards Diespach. Then turn left and continue straight ahead. At the crossroads, turn right onto the "Chemin de la Tarotte" - a cycling path marked . Continue straight ahead as far as the roundabout. Take the same route as on the way out, following the cycling path towards Schirmeck as far as the starting point.



1

2

3

8

6

4

7

5