

FAMILY TRAIL: THE LITTLE PRINCES IN THE PRINCIPALITY OF SALM

Easy level



Start : La Broque



	5,5 km
		2h30 min
		140 m
		> >

When heritage sites stand alongside natural sites, you are gripped by the magical setting... Explore these unique sites with your family. Two trail options (4km or 5.5km) are available to suit your needs and possibilities.

	Salm forest house
	Parking at the Salm forest house
	10 Km - Schirmeck



USEFUL INFORMATION

N'oubliez pas d'emporter une carte !
IGN N° de la carte : 1/25 000 Bruche 25
N° carte Club Vosgien : Secteur carte : 1/25 000
3717 ET



[GPX Track](#)

CONTACT

Office de tourisme de la vallée de la Bruche
03 88 47 18 51 - rando-bruche.fr




All trail markings are reproduced courtesy of the Club Vosgien © Fédération du Club Vosgien - 2021





STEPS

1 Stage 1



From the car park, take the road to the right and continue for 300 m. Then follow the path marked  to the old "Restaurant Adam".

2 Stage 2

Continue along the path and at your right follow the markings  to Malplaquet. Go into the field, taking care to close the gate behind you, and walk down the slope for 50 m. After a wet section, follow the markings . Take the "Sentier du Patrimoine" (in the opposite direction) to your left.

3 Stage 3



Cross the tarmac road and walk across the little bridge opposite, before going up 200 m into the forest and then joining up with the same road. Turn left onto it.

①On the little bridge, take the time to see what is passing in the water below. Are there any inhabitants: fish, insects, tadpoles? What about dipping your toe in the water? Is it hot? Is it cold? Does it tickle?



4 Stage 4



Continue to Malplaquet farm. Pass through the farm buildings. Please note: the animals might not always be in the farm!


V Variation



After the farm, instead of going straight ahead along the path marked  take the path on the right marked  towards Salm.

5 Stage 5



After the farm, go straight ahead along the path marked  towards Fréconrupt.

① The path crosses an immense meadow with a view over the Donon to the left. Continue all the way to the first apparatus on the fitness trail.

6 Stage 6





Turn right onto the forest path just before the apparatus alongside the Trois Planchers shelter. Go straight ahead and then follow the GR532 trail to the Salm sign.

① You will pass the big Salm oak tree, planted by the Anabaptists the same year to commemorate a decree dispensing them from bearing arms.

7 Stage 7



Continue on the path marked  and . There is a pine forest to the right and then Kupferschmitt farm. At the crossroads, follow the road to the left as far as the car park.

① In this farm the Anabaptist Jacob Kupferschmitt met the representatives of the National Convention in 1793 and was granted an exemption from military service for his companions.

