

# FAMILY TRAIL: AROUND BELMONT



Easy level



Start : Belmont



	.....	6 km
		All day
		190 m

Explore the Belmont area with the family. This lovely trail is peppered with benches and fountains, so you can take a break to soak up the peaceful nature.

	<i>House of Free Time, Rue des Quatres Maisons</i>
	<i>Parking at the House of Free Time</i>
	<i>5 Km - Fouday - 5 km</i>



## USEFUL INFORMATION

N'oubliez pas d'emporter une carte !  
IGN N° de la carte : 1/25 000 Champ du Feu et Bruche 25

N° carte Club Vosgien : Secteur carte : 1/25 000 3717 ET



[GPX Track](#)

## CONTACT

Office de tourisme de la vallée de la Bruche  
03 88 47 18 51 - [rando-bruche.fr](http://rando-bruche.fr)



All trail markings are reproduced courtesy of the Club Vosgien © Fédération du Club Vosgien - 2021




# STEPS

## 1 Stage 1




Leave from the "Maison du Temps Libre". Go down the main street, Rue des Quatre Maisons, as far as the Town Hall crossroads. *① Have fun counting the fountains on the way! Did you know? Many of the fountains in the villages of the Bruche valley have two basins. The fountains were used to put out fires and to provide villagers with water, as well as being used as troughs and washing places.*

## 2 Stage 2

Continue downwards, go past the Town Hall and you will come to the church on your right. Then take the Le Solomont path on the right towards La Perheux, following .

## 3 Stage 3



Cross the hamlet of Le Solomont. Continue along the path marked  leading to the Col de la Perheux (part of the way is shaded in the forest).

## 4 Stage 4




At the Col de la Perheux, head for the tree with a bench below it. You have 1 hour to go when you get to the Col. *① Did you know? The Col de La Perheux is a legendary spot at a crossroads. Until the 18<sup>th</sup> century, so-called witches (haxes in local dialect) were burnt at the stake here.*

## V Variation



*! If you are feeling peckish or just curious, head down to the La Perheux farmhouse restaurant 200 m away and enjoy the view, the animals and a well-earned break. Reservation required for lunch at the farmhouse restaurant (tel.: 03 88 97 96 07) at least 24 hours ahead of time.*

## 5 Stage 5



Turn right onto the passable track (no markings), "Chemin de la Carrière", passing the tree with the bench on your left. The track goes up diagonally and follows the forest edge with a great view over the Bruch valley on the right. Go straight on as far as the shepherd's cabin. ⌚ Above the cabin, in the "Marmots" bend, you might catch a glimpse of the little animals in spring.

## 6 Stage 6



Cross the D 414 road and then walk along it on the left-hand side for about 300 m. Take the path to the left then, just afterwards, the road marked "interdit sauf exploitant" and you will arrive back at the "Maison du Temps Libre" along the Route des Haxes.



