

HIKING TRAIL H13: FARMS AND FARMHOUSE RESTAURANTS NEAR RANRUPT

Sportive level



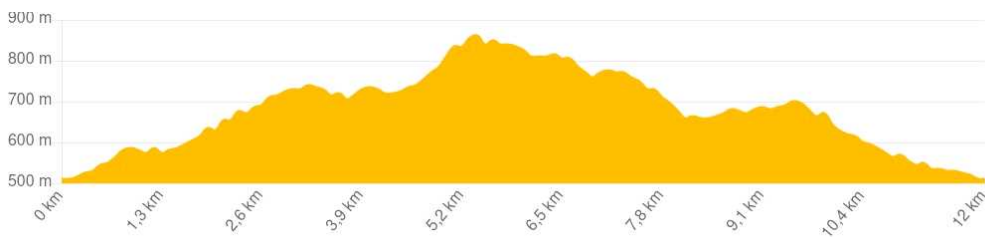
Start : Ranrupt



	12 km
		Half-day
		409 m

Walk along the footpaths on the hills of the village of Ranrupt and visit the hamlet of Fonrupt, a real haven of peace. On the way treat your taste buds to authentic local specialities with some great views over the Climontaine and Chiregoutte valleys.

	Place de la Mairie
	Parking at Place de la Mairie
	5 Km - St Blaise la Roche



USEFUL INFORMATION

N'oubliez pas d'emporter une carte !
IGN N° de la carte : 1/25 000 Bruche 25
N° carte Club Vosgien : Secteur carte : 1/25 000
3717 ET



[GPX Track](#)

CONTACT

Office de tourisme de la vallée de la Bruche
03 88 47 18 51 - rando-bruche.fr




All trail markings are reproduced courtesy of the Club Vosgien © Fédération du Club Vosgien - 2021



STEPS




1 Saint Vincent church - Chemin de la Croix



Facing Ranrupt church, take Rue de l'Ecole to the left and follow the markings . Continue straight ahead for 400m.




2 Chemin de la Croix



At the intersection, turn left into Chemin de la Croix, marked  -  - .





3 Chemin de la Croix crossroads



200m further on, at the crossroads, with a bench, you can enjoy the view over the Climont. Pass the bench to the right and take the path marked  -  - . After 500m, go through Fonrupt and continue straight ahead following the same markings.

Bas Lachamp



1.8 km after Fonrupt, you will come to an intersection, at the locality of La Brimbellière. Go straight ahead, following  -  -  as far as Le Bas Lachamp. Take the stony path marked  all the way to Roche Castle.

5 Roche Castle ✕



A metal staircase will take you to the Castle with a wonderful panorama. Stay on the path marked ✕. It twists and turns for a while, then narrows, so make the most of it to enjoy the view to your right.

6 Promont restaurant ✕



You finally arrive at a magical viewpoint overlooking Ranrupt and the Climont. Stay on the path marked ✕, as far as the tarmac road leading for 300m to the right and the Promont farmhouse restaurant.

7 Les Hauts-Bois restaurant



Cross the tarmac road, following the markings ○ towards the Hautbois farmhouse restaurant. The trail goes down towards a tarmac road leading to the Hauts-Bois farmhouse restaurant.

8 Back towards Ranrupt ○

Continue following the markings ○ along the tarmac road. The trail takes you directly back to your starting point.

