

CYCLING CIRCUIT C01: AROUND CHAMP DU FEU VIA BELLEFOSSE

Intermediate level



Start : Schirmeck



..... 40 km

All day

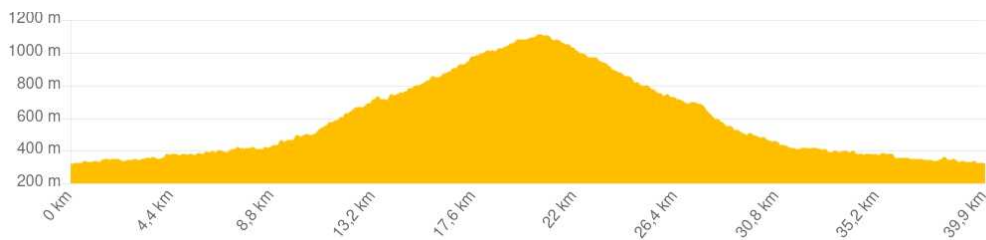
927 m

Set out to conquer Champ du Feu and eat up the miles along a trail on the heights of the Bruche valley. See Champ du Feu, the highest point in Bas-Rhin, at 1099m.

Bruche Valley Tourist Information Office

P *Parking at Place du Marché*

0,5 Km - Schirmeck



USEFUL INFORMATION

N'oubliez pas d'emporter une carte !
IGN N° de la carte : 1/25 000 Champ du Feu et Bruche 25

N° carte Club Vosgien : Secteur carte : 1/25 000 3717 ET



[GPX Track](#)

CONTACT

Office de tourisme de la vallée de la Bruche
03 88 47 18 51 - rando-bruche.fr




All trail markings are reproduced courtesy of the Club Vosgien © Fédération du Club Vosgien - 2021



STEPS

1 Schirmeck - Fouday



Go past the tourist office and follow Grand'Rue towards La Broque. After 200m, at the crossroads, continue straight ahead towards Col du Donon. You pass over the railway line and then turn left towards Fréconrupt-D126. Follow the markings  all the way to Fouday.

2 Fouday - Waldersbach



When you get to Fouday (temporary end to the cycle path), continue along Rue Principale to the intersection with the D57. Turn left towards Waldersbach. Stay on the D57 and go through Waldersbach.

3 Waldersbach - Bellefosse



On leaving Waldersbach turn right onto the D757 towards Bellefosse-Bas. When you get to Bellefosse follow Rue Principale (steep climb). When you get to the church, take the road going up to the left. Variation: if you want to go to the Ban de La Roche farmhouse restaurant (03 88 97 35 25), turn right and follow the signs to "ferme auberge".

4 Bellefosse – Col de la Charbonnière



When you leave Bellefosse, follow the D 657 as far as the junction with the D57. At the "Cédez le passage" sign, turn right towards Col de la Charbonnière. Follow the road all the way to the Col.

5 Col de la Charbonnière – Champ du Feu



At Col de la Charbonnière, turn left, going around the Auberge de la Charbonnière (03 88 08 31 18) towards Champ du Feu. Follow the D214. Pass by the Champ du Feu tower, the highest point in Bas-Rhin (1099 m). Continue along the D214.

6 Champ du Feu - Belmont



At the intersection with the D414, turn left towards Belmont. Cross the resort of La Serva and follow the road to the municipality of Belmont. Continue straight ahead.

7 Bambois – Waldersbach - Fouday

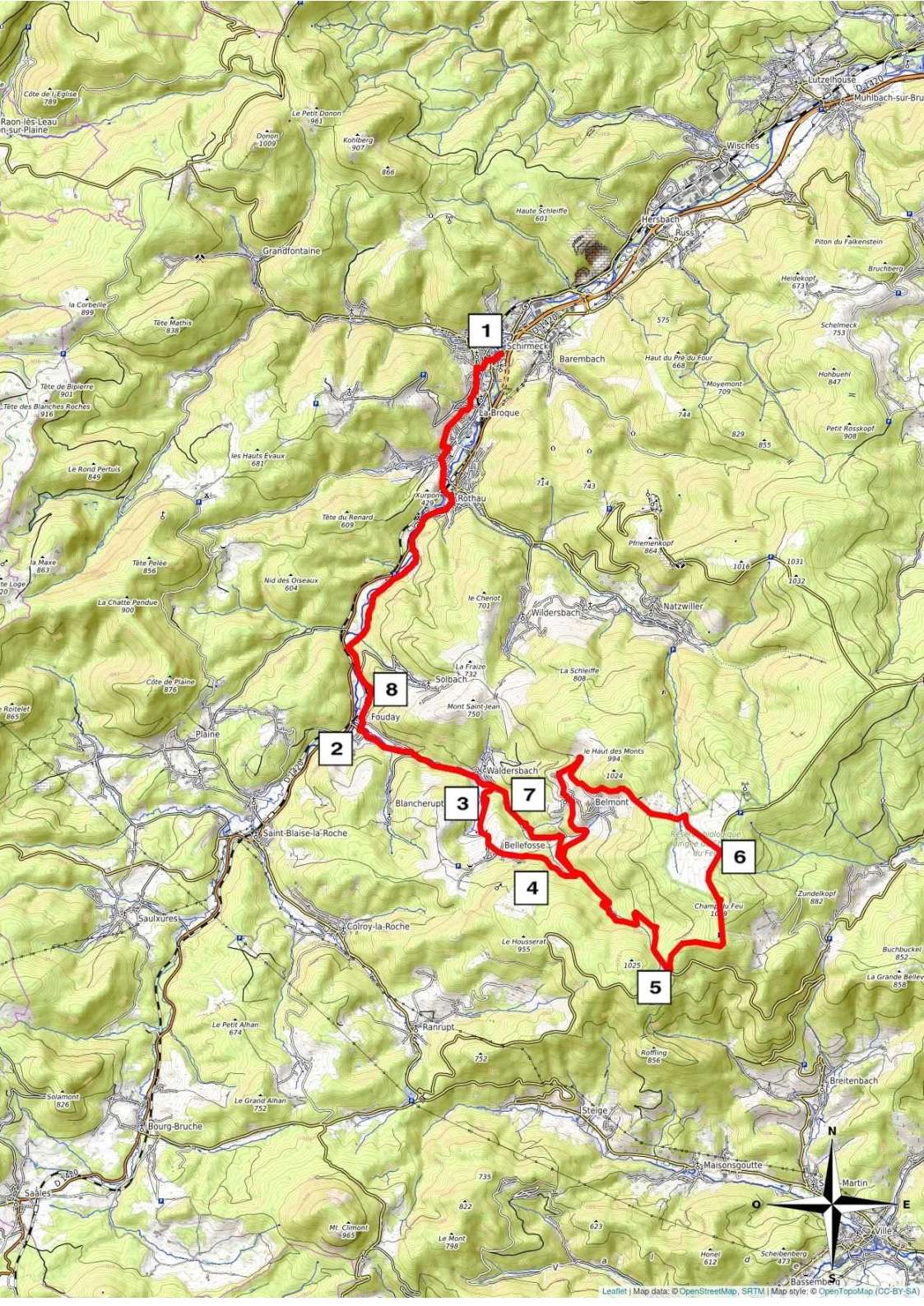


At the "Cédez le passage" sign, turn right onto the D57 towards Schirmeck. Follow the road to Waldersbach. Oberlin Museum (03 88 97 30 27). When you get to Fouday, turn right towards Solbach. On leaving Fouday, take the cycle path going down towards your left.

8 Fouday – La Broque - Schirmeck



Follow the cycle path [Ⓜ] as far as La Broque. At the crossroads with Rue du Donon, turn right and follow the D392 towards "Maison de la vallée". You pass above the railway line and at the crossroads continue straight ahead towards Strasbourg, until you get to n° 114 Grand'rue on your right, the Bruche Valley Tourist Office.



1

8

2

3

7

4

6

5