


HIKING TRAIL CDF05: THE EDELWEISS ROCK



Intermediate level



Start : Belmont



Mainly shaded route on the main part of the trail going above the village of Belmont and the Edelweiss Rock. Food and drink available at the start/end and midway (Col de la Charbonnière).

	9 km
		Half-day
		300 m
		> >

In front of the Champ du Feu Chalet - La Serva - Belmont

P La Serva car park

5 Km - Fouday



USEFUL INFORMATION

N'oubliez pas d'emporter une carte !
IGN N° de la carte : 1/25 000 Champ du Feu et Bruche 25
N° carte Club Vosgien : Secteur carte : 1/25 000 3717 ET



[GPX Track](#)

CONTACT

Office de tourisme de la vallée de la Bruche
03 88 47 18 51 - rando-bruche.fr




All trail markings are reproduced courtesy of the Club Vosgien © Fédération du Club Vosgien - 2021




STEPS

Stage 1

Opposite the Champ du Feu chalet, take the path to the right following the markings  as far as the Edelweiss rock.


Stage 2

After the Edelweiss rock, carry on following the markings .


Stage 3

When you get to Route de la Charbonnière, take the path to the right, then walk along the road as far as the Col de la Charbonnière.

Stage 4

At the Col de la Charbonnière, you can eat at the Auberge (03 88 08 31 17). Stay on the road to Waldersbach (walking preferably on the left) and after about 200m turn onto the path marked .


Stage 5

After 200 m, at the sign "Zone de silence du Champ du Feu", take the path to the right marked .





Stage 6

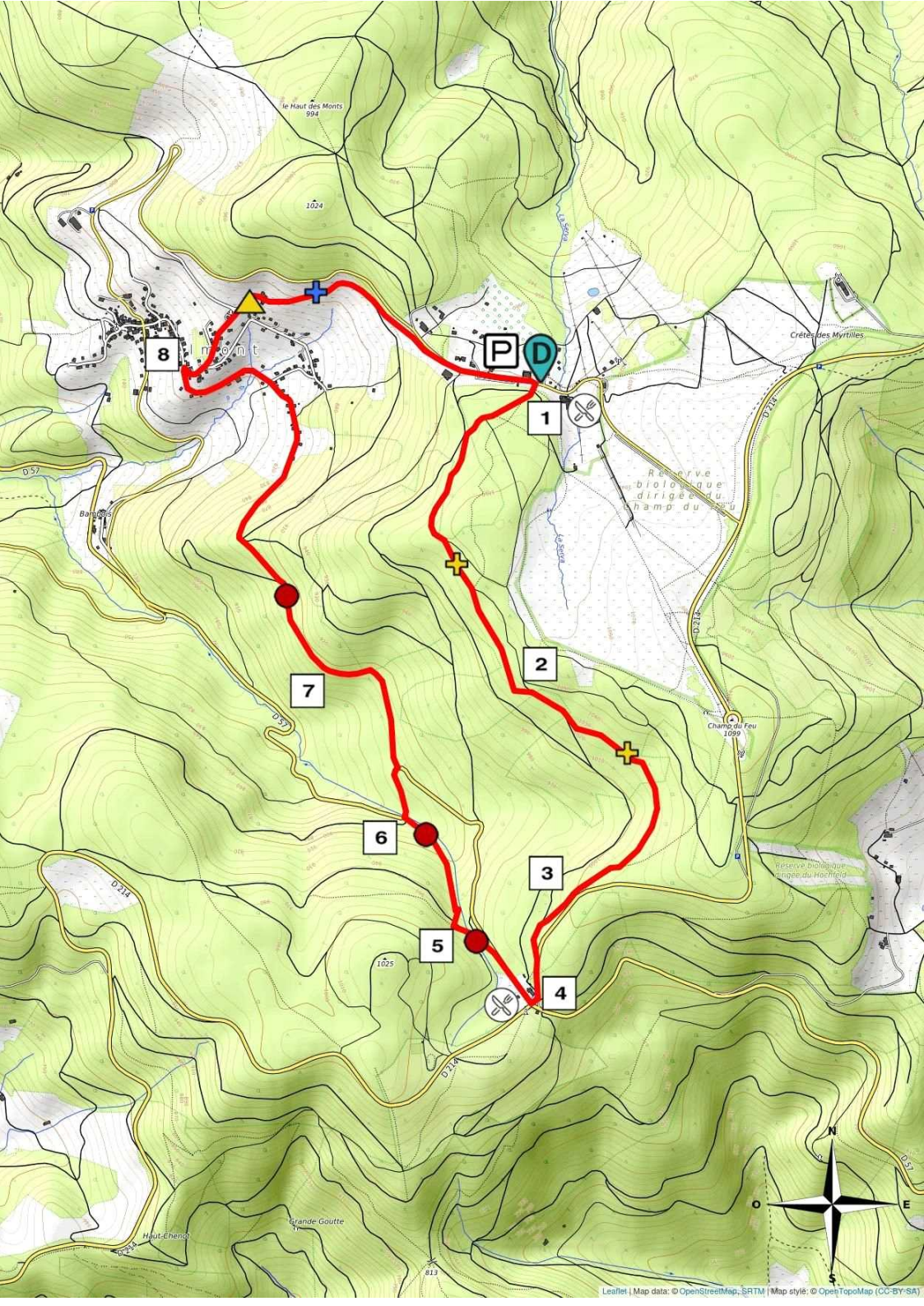
When you get to the road, follow it to the next bend.

Stage 7

Turn left, continuing to follow the markings .

Stage 8

At the first crossroads in the village of Belmont (EDF transformer), turn right and follow the markings  - . A charming little village on the slopes of Champ du Feu, Belmont looks down on the Schirgoutte valley from an altitude of 788m. Belmont was also the home of Sarah Banzet, co-founder of the "knitting stoves", precursors of the modern kindergarten. You get to Champ du Feu by following the same markings  - .



le Haut des Monts 994

1024

8

P D

1

Crêtes des Myrtilles

Réserve biologique dirigée du Champ du Feu

7

2

Champ du Feu 1099

6

3

Réserve Biologique dirigée du Hocher

5

4

Haut-Ehens

Grande Goutte

1025

813

