


HIKING TRAIL WATERFALL NIDECK



Easy level



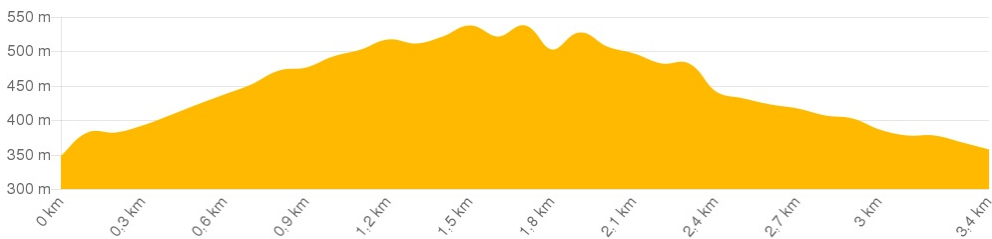
Start : Oberhaslach



		3,3 km
		1h30 min
		190 m

Small circuit towards the waterfall of Nideck (25m).
Detour to the ruins of the castles (2km, 30 min)

	Auberge du Nideck
	P. Auberge, route du Nideck
	9 Km at Urmatt



USEFUL INFORMATION

Take a hiking map, some drinks, a survival blanket and a phone - Wear hiking shoes
Carte IGN n°3716 ET - Mont-Sainte-Odile/Molsheim - N° de la carte : 3716 ET



[GPX Track](#)


CONTACT

OT Molsheim-Mutzig
+33 (0)3 88 38 11 61



CLUB VOSGIEN

All trail markings are reproduced courtesy of the Club Vosgien © Fédération du Club Vosgien - 2021





Château du Nideck
(Unter-Nideck)

