

BLIENSCHWILLER WINE TRAIL



Easy level



Start : Blienschwiller



Come and discover Blienschwiller, a wine-growing village that has managed to keep its authenticity. This walk through the vineyards will allow you to discover the Grand Cru Winzenberg known and recognised for its floral character.



2,5 km



1h30 min



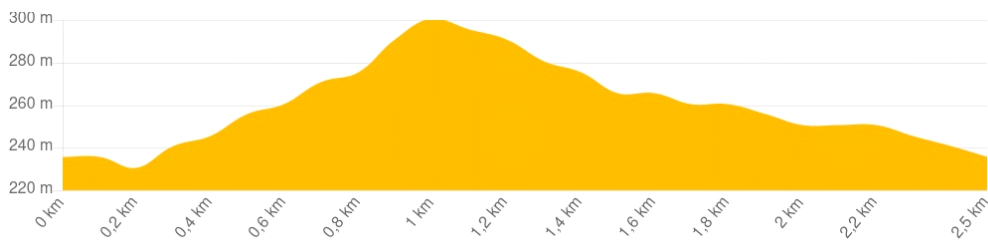
Place de la Fontaine



Eglise



2,5 Km - Dambach-la-Ville



USEFUL INFORMATION

Carte IGN 3717 ET - Sélestat ribeuvillé Haut
Koenigsbourg PNR des Ballons des Vosges

CONTACT

Office de Tourisme du Pays de Barr
+33 (0)3 88 08 66 65
tourisme@paysdebarr.fr



All trail markings are reproduced courtesy of the Club Vosgien © Fédération du Club Vosgien -



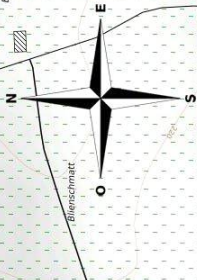
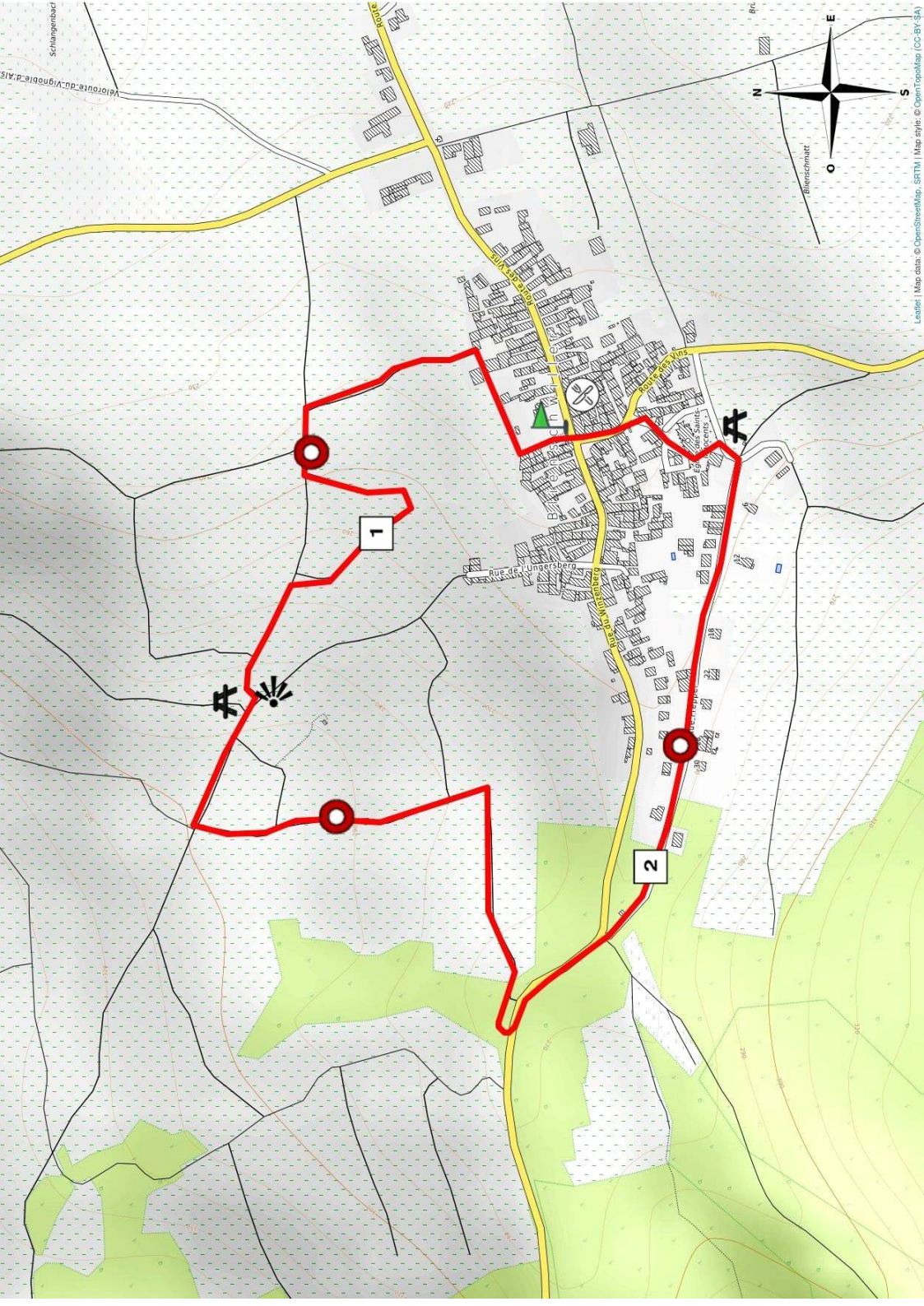
STEPS

1 Towards viewpoint and orientation table

Take the small path to the right of the winegrower Kientz. Go up to the Winzenberg orientation table located in the vineyards. Beautiful view of the surroundings. Walk uphill, then go down to the left.

2 Back to the village

At the end of the path, cross the D203, and continue along the road. After about 200 m, turn right into rue Freppel, then left into impasse de l'Eglise. Cross the church square to return to the Place de la Fontaine.



Route 1000

Route 1000

Route 1000

Route 1000

Route 1000

Route 1000

Route 1000

Route 1000

Route 1000

Route 1000

Route 1000

Route 1000

Route 1000

Route 1000

Route 1000

Route 1000

Route 1000

Route 1000

Route 1000

Route 1000

Route 1000

Route 1000

Route 1000

Route 1000

Route 1000

Route 1000

Route 1000

Route 1000

Route 1000

Route 1000

Route 1000

Schlangebad

Microsite du vignoble d'Alsace

Blenschmied

Rue de Ungersberg

Rue de Ungersberg

Rue de Ungersberg

Rue de Ungersberg

Rue de Ungersberg

Rue de Ungersberg

Rue de Ungersberg

Rue de Ungersberg

Rue de Ungersberg

Rue de Ungersberg

Rue de Ungersberg

Rue de Ungersberg

Rue de Ungersberg

Rue de Ungersberg

Rue de Ungersberg

Rue de Ungersberg

Rue de Ungersberg

Rue de Ungersberg

Rue de Ungersberg

Rue de Ungersberg

Leaflet | Map data © OpenStreetMap contributors, Imagery © Mapbox